

NOTICE!!

These documents have been scanned!

Do not place un-scanned documents beneath this notice!

Do not remove this notice from this file!

GPO Jacket No. 560-102
Print Order 61540
Rise Business Services, LLC
Job=AZ15 7/2/2019



Box Number= AZ15139



Claim Begin-End: AMC352761-AMC352763

1 Initial Receipt



AZ15139-5

AMC352490-AMC353049

CLAIM INDEX

DATE PREPARED: December 21, 1999

LEAD AMC NUMBER: AMC 352761
THRU
ENDING AMC NUMBER: AMC 352763

<u>AMC NUMBER</u>	<u>*CLOSURE DECISION</u>	<u>CLAIM NAME</u>	<u>LOCATORS OF RECORD</u>
AMC 352761		ALICE TWIN PEAKS	TIMOTHY H. INGRAM
AMC 352762		ALICE TWIN PEAKS #2	“ ”
AMC 352762		ALICE TWIN PEAKS #3	“ ”

*FOR BLM PURPOSES ONLY

United States Department of the Interior
Bureau of Land Management
 BUSINESS & SUPPORT SVCS DIV
 222 N CENTRAL AVE
 PHOENIX, AZ 85004 -2203
 Phone: (602) 417-9200

Receipt	
No:	33853

Transaction #: 37272
Date of Transaction: 11/22/1999
Commodity: LOCATABLE MINERALS **Subject:** MINING CLAIMS *12/0/99*

CUSTOMER:	TIMOTHY INGRAM PO BOX 189 MANHATTAN BEACH, CA 90267 <i>12/1/99</i>	ENTERED BY COMPUTER
------------------	--	----------------------------

LINE #	QTY	ACTION / PRODUCT	REMARKS	UNIT PRICE	TOTAL
1	3	CERTIFICATE OF LOCATION SVC CHARGE \$10 (1930)		\$10.00	\$30.00
2	3	LOCATION FEE \$25 (1993)		\$25.00	\$75.00
3	3	MAINTENANCE FEE \$100 (1993)		\$100.00	\$300.00

Transaction #: 37277
Date of Transaction: 11/22/1999
Commodity: IAC PRODUCTS **Subject:** COPIES

LINE #	QTY	ACTION / PRODUCT	REMARKS	UNIT PRICE	TOTAL
1	6	CASEFILE/DOCUMENT COPIES / COPIES (B/W UP TO 11X17)-\$.13/P		\$0.13	\$0.78

TOTAL:	\$405.78
---------------	-----------------

PAYMENT INFORMATION

1	AMOUNT:	\$405.78	POSTMARKED:	11/17/1999
	TYPE:	CHECK	RECEIVED:	11/22/1999
	CHECK NO:	1465		
	NAME:	INGRAM, TIMOTHY H		

REMARKS

CASE SERIAL NUMBER INFORMATION		
TRNS #	LINE #	CASES
37272	1	AMC352761 , AMC352762 , AMC352763
37272	2	AMC352761 , AMC352762 , AMC352763
37272	3	AMC352761 , AMC352762 , AMC352763

This receipt was generated by the automated BLM Collections and Billings System and is a paper representation of a portion of the official electronic record contained therein.

NOTICE!!

These documents have been scanned!

Do not place un-scanned documents beneath this notice!

Do not remove this notice from this file!

GPO Jacket No. 560-102
Print Order 61540
Rise Business Services, LLC
Job=AZ15 7/2/2019



Box Number= AZ15139



Claim Begin-End: AMC352761-AMC352763

2 Correspondence



AZ15139-5

AMC352490-AMC353049

**NO
DOCUMENTS
FOUND**

NO DOCUMENTS FOUND
NO DOCUMENTS FOUND

NOTICE!!

These documents have been scanned!

Do not place un-scanned documents beneath this notice!

Do not remove this notice from this file!

GPO Jacket No. 560-102
Print Order 61540
Rise Business Services, LLC
Job=AZ15 7/2/2019




Box Number= AZ15139



Claim Begin-End: AMC352761-AMC352763

3 Transfers



AZ15139-5

AMC352490-AMC353049

**NO
DOCUMENTS
FOUND**

NO DOCUMENTS FOUND
NO DOCUMENTS FOUND

NOTICE!!

These documents have been scanned!

Do not place un-scanned documents beneath this notice!

Do not remove this notice from this file!

GPO Jacket No. 560-102
Print Order 61540
Rise Business Services, LLC
Job=AZ15 7/2/2019



Box Number= AZ15139



Claim Begin-End: AMC352761-AMC352763

4 Annual Filings



AZ15139-5

AMC352490-AMC353049

UNITED STATES
DEPARTMENT OF THE INTERIOR
BUREAU OF LAND MANAGEMENT
MAINTENANCE FEE WAIVER CERTIFICATION

25
[Handwritten signature]

352749
352761

FORM APPROVED
OMB NO. 1004-0114
Expires: January 31, 2020

357466

SEE INSTRUCTIONS ON PAGE 2

- This small miner waiver is filed for the assessment year beginning on September 1, 2019 and ending on September 1, 2020.
- The undersigned and all related parties owned ten or fewer mining claims, mill, or tunnel sites located and maintained on Federal lands in the United States of America on September 1, 2019.
- The undersigned have performed the assessment work required by law for each mining claim listed prior to filing this waiver and understand that by filing this form, the undersigned must file an affidavit of assessment work with the Bureau of Land Management (BLM) by the December 30th following the filing of this waiver.
- The undersigned understand that if the assessment work obligation has not yet come due under 30 U.S.C. 28 (for those claims in their first assessment year only), a notice of intent to hold reciting this condition must be recorded by the December 30th following the filing of this waiver.
- The undersigned understand that mill and tunnel sites may also be listed on this waiver and be waived from payment of the maintenance fee, and that a notice of intent to hold for these sites is required to be filed with the BLM by the December 30th following the filing of this waiver.
- The undersigned understand and acknowledge that pursuant to 43 U.S.C. 1212 and 18 U.S.C. 1001, the filing or recording of a false, fictitious, or fraudulent document with the BLM may result in a fine of up to \$250,000, a prison term not to exceed five years, or both.
- The mining claims, mill or tunnel sites for which this waiver from payment of the maintenance fees is requested are:

CLAIM OR SITE NAME	BLM RECORDATION SERIAL NUMBER
1. INGRAM	AMC 352749
2. INGRAM No.2	AMC 352750
3. INGRAM No.3	AMC 352751
4. PALO VERDE	AMC 352752
5. PALO VERDE No.2	AMC 352753
6. PALO VERDE No.3	AMC 352754
7. ALICE TWIN PEAKS	AMC 352761
8. ALICE TWIN PEAKS No.2	AMC 352762
9. ALICE TWIN PEAKS No.3	AMC 352763
10. MARK ANTONY	AMC 357466

TIMOTHY H. INGRAM
(Owner's Name - Please Print)
2405 HADLEY LANE
(Owner's Mailing Address)

Timothy H. Ingram
(Owner's Signature)
REDONDO BEACH CA 90278
(City) (State) (Zip Code)

(Owner's Name - Please Print)

(Owner's Mailing Address)

(Owner's Name - Please Print)

(Owner's Mailing Address)

(Owner's Signature)

(City) (State) (Zip Code)

(Owner's Signature)

(City) (State) (Zip Code)

(Owner's Name - Please Print)

(Owner's Mailing Address)

(Owner's Signature)

(City) (State) (Zip Code)

(Continued on page 2)

#4440562

ENTERED
SEP 11 2019
BY: *[Signature]*

PHOENIX, ARIZONA
 2019 APR 29 P 2:44
 RECEIVED
 BLM AZ STATE OFFICE

[Handwritten initials]

UNITED STATES
DEPARTMENT OF THE INTERIOR
BUREAU OF LAND MANAGEMENT
MAINTENANCE FEE WAIVER CERTIFICATION

66
JMC

352749
352761

FORM APPROVED
OMB NO. 1004-0114
Expires: January 31, 2020

357466

SEE INSTRUCTIONS ON PAGE 2

- This small miner waiver is filed for the assessment year beginning on September 1, 2018, and ending on September 1, 2019.
- The undersigned and all related parties owned ten or fewer mining claims, mill, or tunnel sites located and maintained on Federal lands in the United States of America on September 1, 2018.
- The undersigned have performed the assessment work required by law for each mining claim listed prior to filing this waiver and understand that by filing this form, the undersigned must file an affidavit of assessment work with the Bureau of Land Management (BLM) by the December 30th following the filing of this waiver.
- The undersigned understand that if the assessment work obligation has not yet come due under 30 U.S.C. 28 (for those claims in their first assessment year only), a notice of intent to hold reciting this condition must be recorded by the December 30th following the filing of this waiver.
- The undersigned understand that mill and tunnel sites may also be listed on this waiver and be waived from payment of the maintenance fee, and that a notice of intent to hold for these sites is required to be filed with the BLM by the December 30th following the filing of this waiver.
- The undersigned understand and acknowledge that pursuant to 43 U.S.C. 1212 and 18 U.S.C. 1001, the filing or recording of a false, fictitious, or fraudulent document with the BLM may result in a fine of up to \$250,000, a prison term not to exceed five years, or both.
- The mining claims, mill or tunnel sites for which this waiver from payment of the maintenance fees is requested are:

CLAIM OR SITE NAME	BLM RECORDATION SERIAL NUMBER
1. INGRAM ✓	AMC 352749
2. INGRAM No. 2	AMC 352750
3. INGRAM No. 3	AMC 352751
4. PALO VERDE	AMC 352752
5. PALO VERDE No. 2	AMC 352753
6. PALO VERDE No. 3	AMC 352754
7. ALICE TWIN PEAKS	AMC 352761
8. ALICE TWIN PEAKS No. 2	AMC 352762
9. ALICE TWIN PEAKS No. 3	AMC 352763
10. MARK ANTONY	AMC 357466

TIMOTHY H. INGRAM

(Owner's Name - Please Print)

2405 HADLEY LANE

(Owner's Mailing Address)

Timothy H. Ingram

(Owner's Signature)

REDONDO BEACH

(City)

CA

(State)

90278

(Zip Code)

(Owner's Name - Please Print)

(Owner's Mailing Address)

(Owner's Signature)

(City)

(State)

(Zip Code)

(Owner's Name - Please Print)

(Owner's Mailing Address)

(Owner's Signature)

(City)

(State)

(Zip Code)

(Owner's Name - Please Print)

(Owner's Mailing Address)

(Owner's Signature)

(City)

(State)

(Zip Code)

(Continued on page 2)

483
INTEREST
SEP 07 2018
BY: [Signature]

BLM RECEIVED
 2018 JUN 12 12:08
 PHOENIX, ARIZONA

[Signature]

FOR OFFICIAL USE ONLY

RECEIVED

BLM

2010

JUN 12 P 12:08

PHOENIX, ARIZONA

1. This certification is made under the provisions of 43 U.S.C. § 1744 and 30 U.S.C. § 28-28k and the regulations thereunder (43 CFR Part 3830).
2. The claimant(s) must fill in the dates in paragraph 1 for the beginning and ending of the assessment year for which this waiver is sought.
3. The claimant(s) must fill in the date in paragraph 2 for the beginning of the assessment year for which this waiver is sought.
4. All claim and site names and BLM serial numbers must be listed for the mining claims, mill sites, and tunnel sites for which the waiver is sought.
5. All owners of the mining claims, mill sites, and tunnel sites and their addresses must be given.
6. This waiver form must be signed by all the claimants or their designated agent, in original form. If an agent is designated, a notarized designation of agent, signed by all of the claimants with proper address given, must be submitted with this waiver.
7. This form must be filed no later than September 1st for the upcoming assessment year in the BLM State Office where the mining claims or sites are recorded, or the waiver cannot be granted by the BLM. (Example: To obtain a waiver for the assessment year 2012, which begins on September 1, 2011, you must qualify for and file for a waiver no later than September 1, 2011, in the proper BLM State Office.)
8. For all mining claims which require assessment work, you must record an affidavit of labor on or before the December 30th immediately following the filing of this waiver.
9. Mill and tunnel sites may also be listed on this waiver and be waived from payment of the maintenance fee. A notice of intent to hold for these sites is required to be filed by the December 30th following the filing of this waiver.

INSTRUCTIONS

18 U.S.C. 1001 and 43 U.S.C. 1212 make it a crime for any person knowingly and willfully to make to any department or agency of the United States any false, fictitious or fraudulent statements or representations as to any matter within its jurisdiction.

(Owner's Mailing Address)

(City)

(State)

(Zip Code)

(Owner's Name - Please Print)

(Owner's Signature)

(Owner's Mailing Address)

(City)

(State)

(Zip Code)

(Owner's Name - Please Print)

(Owner's Signature)

(Owner's Mailing Address)

(City)

(State)

(Zip Code)

(Owner's Name - Please Print)

(Owner's Signature)

(Owner's Mailing Address)

(City)

(State)

(Zip Code)

(Owner's Name - Please Print)

(Owner's Signature)

AFFIDAVIT OF ANNUAL ASSESSMENT WORK

352749

352761

357466

WHEN RECORDED, MAIL DOCUMENT TO:

NAME: TIMOTHY H. INGRAM

ADDRESS: 2405 HADLEY LANE

CITY, STATE, ZIP: REDONDO BEACH, CA
90278

FOR COUNTY RECORDER'S USE

No. of Claims 7
x \$10/claim
Total due BLM \$ 70.00

TO ALL WHOM IT MAY CONCERN:

- The undersigned certifies that at least \$100 per claim was expended for development, labor and improvements, or equivalent value added, as the annual assessment work for the assessment year ending September 1, 2018 for the following contiguous unpatented mining claim(s), located in the County of MOHAVE, in the State of ARIZONA.

BLM Number	Name of Claim	Tp	Rg	Sec	Mer	County, District, Block and Page No.
352749	INGRAM	11N	14W	4&5		MOHAVE COUNTY# 99070117 BK3415 PG654
352750	INGRAM No.2	11N	14W	5		99070118 BK3415 PG658
352751	INGRAM No.3	11N	14W	4,5,8&9		99070119 BK3415 PG662
352752	PALO VERDE	11N	14W	4		99070120 BK3415 PG666
352753	PALO VERDE No.2	11N	14W	4&9		99070121 BK3415 PG670
352754	PALO VERDE No.3	11N	14W	9		99070122 BK3415 PG674
357466	MARK ANTONY	11N	14W	9		2003013325 BK4380 PG723

4188735

(Continued on page 2)

ENTERED
JUN 15 2018
BY: Ram

RECEIVED
2018 JUN 12 P 12:08
PHOENIX, ARIZONA

2. Type of labor and improvements (specify what was done and give the total value for that labor and improvement to show at least \$100 for each claim). If a geological, geochemical, or geophysical survey was performed, as per 30 U.S.C. 28-1, reference the title of the report of survey, give cost and date of the survey and report, and indicate it was filed with the County Recorder:

Description of Work Performed	Value of Work Performed	Date Work Was Performed
CONTINUED ROADWORK TO KEEP OPEN ACCESS ROADS AND REINFORCEMENT OF MINING CUTS, TO THE BENEFIT OF ALL CONTIGUOUS CLAIMS; ASSAY SHACK IMPROVEMENTS ON CONTIGUOUS PATENTED GROUND TO MAINTAIN PRESENCE AND EQUIPMENT; WARNING SIGNAGE UPGRADED	OVER \$ 700.00	JAN 22-27, FEB 13-20, FEB 25-MARCH 3, MARCH 18-24, 2018

3. Name and mailing address of each person who performed the labor and improvements:

Name (please print)	Current Mailing Address (please print)
<u>TIMOTHY H. INGRAM</u>	<u>2405 HADLEY LANE</u>
_____	<u>REDONDO BEACH, CA 90278</u>
_____	_____
_____	_____

4. Name and mailing address of each person who holds and claims the subject mining claim(s) for the valuable minerals contained therein. Be sure to indicate if there is a change of address:

Name (please print)	Current Mailing Address (please print)
<u>TIMOTHY H. INGRAM</u>	<u>2405 HADLEY LANE</u>
_____	<u>REDONDO BEACH, CA 90278</u>
_____	_____
_____	_____
_____	_____
_____	_____
_____	_____
_____	_____
_____	_____

REC'D JUN 12 P 12:00
 COUNTY RECORDER
 REDONDO BEACH, CALIFORNIA

5. The undersigned testifies that on the date of SEPTEMBER 1, 2018, all monuments required by law were erected upon the subject claim(s), and all notices required by law were posted on the subject claim(s) or copies thereof were in place, and at said date, each corner monument bore or contained

markings sufficient to appropriately designate the corner of the claim to which it pertains and the name of the claim(s).

I hereby certify under penalty of perjury under the laws of the State of CALIFORNIA that the foregoing statements are true and correct:

Timothy H Ingraw Date: June 5, 2018
(Signature of person responsible for above statement)

Title 18 U.S.C. 1001 and 43 U.S.C. 1212 make it a crime for any person knowingly and willfully to make to any department or agency of the United States any false, fictitious or fraudulent statements or representations as to any matter within its jurisdiction.

Notary Block

SUBSCRIBED AND SWORN TO before me, this _____ day of _____ 20____

By: see doc. attached.
(Signature of Affiant)

Title: Public Notary

My Commission Expires: July 17, 2019

RECEIVED
BLM
2018 JUN 12 P 12:08
PHOENIX, ARIZONA

INSTRUCTIONS

1. This is an optional form that may be used to satisfy the requirements for the Bureau of Land Management (BLM) under the provisions of 43 U.S.C. §1744 and 30 U.S.C. §28-28d and the regulations thereunder (43 CFR part 3835). Since local and State laws may vary, you should contact your local and State agencies where the claims are located to ensure all applicable laws and requirements are satisfied.
2. The claimant(s) must fill in the date in paragraph 1 for the applicable assessment year and the county and state where the claims are located.
3. All claim names, BLM serial numbers, legal descriptions, and original county recording information must be listed for the claims pertaining to this assessment notice.
4. The claimant(s) must complete paragraph 2 listing all labor or improvements which was performed on or did benefit the subject mining claims. The value and date of the labor or improvements must also be listed. The total amount of labor or improvements can be listed, but the total expenditure must equal at least \$100 for each claim.
5. The names and current mailing addresses of the person(s) performing the labor shall be listed in paragraph 3.
6. The name and current mailing address of each owner (claimant) of the claims shall be listed in paragraph 4. The mailing address shall be the owner's address and not the address of an agent or anyone representing the claimant. Be sure to note if there has been a change of address.
7. Paragraph 5 shall be completed to show the date it was verified that all monuments required by law were properly erected, all notices were posted, and that corners were appropriately designated for all claims listed.
8. An exact legible reproduction or duplicate (other than microfilm or other electronic media) of this affidavit or another type of affidavit of assessment work that you file or will file in the county where each claim is located, must be filed with the BLM on or before December 30 of the calendar year in which the assessment year ends. For mill or tunnel sites, a separate notice of intent to hold must be filed with the BLM on or before December 30. Requirements for filing a notice of intent to hold can be found at 43 CFR 3835.33.
9. A processing fee of \$10 for each claim listed must be remitted to the BLM along with this or any other affidavit of assessment work.

CALIFORNIA JURAT WITH AFFIANT STATEMENT

GOVERNMENT CODE § 8202

- See Attached Document (Notary to cross out lines 1-6 below)
- See Statement Below (Lines 1-6 to be completed only by document signer[s], *not* Notary)

1 _____
 2 _____
 3 _____
 4 _____
 5 _____
 6 _____


Signature of Document Signer No. 1

Signature of Document Signer No. 2 (if any)

A notary public or other officer completing this certificate verifies only the identity of the individual who signed the document to which this certificate is attached, and not the truthfulness, accuracy, or validity of that document.

State of California
 County of Los Angeles

Subscribed and sworn to (or affirmed) before me
 on this 5th day of June, 2018,
 by Timothy H. Ingram
 (and (2) _____),
 Name(s) of Signer(s)



proved to me on the basis of satisfactory evidence
 to be the person(s) who appeared before me.

Signature

Signature of Notary Public

Seal
 Place Notary Seal Above

OPTIONAL

Though this section is optional, completing this information can deter alteration of the document or fraudulent reattachment of this form to an unintended document.

Description of Attached Document

Title or Type of Document: Affidavit of Annual Assessment Document Date: PHOENIX 2018 JUN 18
 Number of Pages: 3 Signer(s) Other Than Named Above: _____

PHOENIX
 2018 JUN
 18
 P 12:08

2. Type of labor and improvements (specify what was done and give the total value for that labor and improvement to show at least \$100 for each claim). If a geological, geochemical, or geophysical survey was performed, as per 30 U.S.C. 28-1, reference the title of the report of survey, give cost and date of the survey and report, and indicate it was filed with the County Recorder:

Description of Work Performed	Value of Work Performed	Date Work Was Performed
CONTINUED WORK ON ACCESS ROADS AND REINFORCEMENT OF MINING CUTS AND ADITS, TO THE BENEFIT OF ALL CONTIGUOUS CLAIMS.	OVER \$300.00	JAN 22-27, FEB 13-20, FEB 25-MARCH 3, MARCH 18-24, 2018

3. Name and mailing address of each person who performed the labor and improvements:

Name (please print)

TIMOTHY H. INGRAM

Current Mailing Address (please print)

2405 HADLEY LANE
REDONDO BEACH, CA 90278

4. Name and mailing address of each person who holds and claims the subject mining claim(s) for the valuable minerals contained therein. Be sure to indicate if there is a change of address:

Name (please print)

TIMOTHY H. INGRAM

Current Mailing Address (please print)

2405 HADLEY LANE
REDONDO BEACH, CA 90278

PHOENIX, ARIZONA
 2018 JUN 12 2:09 PM
 RECEIVED

5. The undersigned testifies that on the date of SEPTEMBER 1, 2018, all monuments required by law were erected upon the subject claim(s), and all notices required by law were posted on the subject claim(s) or copies thereof were in place, and at said date, each corner monument bore or contained

markings sufficient to appropriately designate the corner of the claim to which it pertains and the name of the claim(s).

I hereby certify under penalty of perjury under the laws of the State of CALIFORNIA that the foregoing statements are true and correct:

Thomas H Ingram Date: June 5, 2018
(Signature of person responsible for above statement)

Title 18 U.S.C. 1001 and 43 U.S.C. 1212 make it a crime for any person knowingly and willfully to make to any department or agency of the United States any false, fictitious or fraudulent statements or representations as to any matter within its jurisdiction.

Notary Block

SUBSCRIBED AND SWORN TO before me, this _____ day of _____ 20____

By: see document attached.
(Signature of Affiant)

Title: Public Notary

My Commission Expires: July 17, 2019

INSTRUCTIONS

1. This is an optional form that may be used to satisfy the requirements for the Bureau of Land Management (BLM) under the provisions of 43 U.S.C. §1744 and 30 U.S.C. §28-28d and the regulations thereunder (43 CFR part 3835). Since local and State laws may vary, you should contact your local and State agencies where the claims are located to ensure all applicable laws and requirements are satisfied.
2. The claimant(s) must fill in the date in paragraph 1 for the applicable assessment year and the county and state where the claims are located.
3. All claim names, BLM serial numbers, legal descriptions, and original county recording information must be listed for the claims pertaining to this assessment notice.
4. The claimant(s) must complete paragraph 2 listing all labor or improvements which was performed on or did benefit the subject mining claims. The value and date of the labor or improvements must also be listed. The total amount of labor or improvements can be listed, but the total expenditure must equal at least \$100 for each claim.
5. The names and current mailing addresses of the person(s) performing the labor shall be listed in paragraph 3.
6. The name and current mailing address of each owner (claimant) of the claims shall be listed in paragraph 4. The mailing address shall be the owner's address and not the address of an agent or anyone representing the claimant. Be sure to note if there has been a change of address.
7. Paragraph 5 shall be completed to show the date it was verified that all monuments required by law were properly erected, all notices were posted, and that corners were appropriately designated for all claims listed.
8. An exact legible reproduction or duplicate (other than microfilm or other electronic media) of this affidavit or another type of affidavit of assessment work that you file or will file in the county where each claim is located, must be filed with the BLM on or before December 30 of the calendar year in which the assessment year ends. For mill or tunnel sites, a separate notice of intent to hold must be filed with the BLM on or before December 30. Requirements for filing a notice of intent to hold can be found at 43 CFR 3835.33.
9. A processing fee of \$10 for each claim listed must be remitted to the BLM along with this or any other affidavit of assessment work.

RECEIVED
JUN 17 2018
PUBLIC NOTARY

CALIFORNIA JURAT WITH AFFIANT STATEMENT

GOVERNMENT CODE § 8202

- See Attached Document (Notary to cross out lines 1-6 below)
- See Statement Below (Lines 1-6 to be completed only by document signer[s], *not* Notary)

1 _____

2 _____

3 _____

4 _____

5 _____

6 _____

RECEIVED
 2018 JUN 12 P
 PHOENIX, ARIZONA

Signature of Document Signer No. 1

Signature of Document Signer No. 2 (if any)

A notary public or other officer completing this certificate verifies only the identity of the individual who signed the document to which this certificate is attached, and not the truthfulness, accuracy, or validity of that document.

State of California
 County of Los Angeles

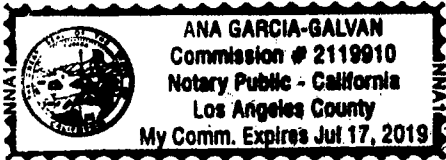
Subscribed and sworn to (or affirmed) before me
 on this 5th day of June, 2018
 by _____
 Date Month Year

(1) Fimoth H. Ingram

(and (2) _____),
 Name(s) of Signer(s)

proved to me on the basis of satisfactory evidence
 to be the person(s) who appeared before me.

Signature [Handwritten Signature]
 Signature of Notary Public



Seal
 Place Notary Seal Above

OPTIONAL

Though this section is optional, completing this information can deter alteration of the document or fraudulent reattachment of this form to an unintended document.

Description of Attached Document


Title or Type of Document: Affidavit of Annual Assessment Document Date: 6/5/18

Number of Pages: 3 Signer(s) Other Than Named Above: _____

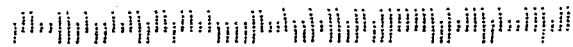
TIMOTHY H. INGRAM
2405 HADLEY LANE
REDONDO BEACH, CA 90278

RECEIVED
BLM STATE OFFICE
2018 JUN 12 P 12:00
PHOENIX, ARIZONA

UNITED STATES
DEPARTMENT OF THE INTERIOR
Bureau of Land Management
Arizona State Office
1 North Central Avenue, Suite 800
Phoenix, Arizona 85004



050042244127 0841



United States Department of the Interior
Bureau of Land Management
 DIV OF LANDS, MINRLS & ENERGY
 ONE N CENTRAL AVE
 PHOENIX, AZ 85004 -4427
 Phone: 602-417-9200

Receipt

No: 4188735

Transaction #: 4303388	
Date of Transaction: 06/13/2018	
CUSTOMER:	
TIMOTHY H INGRAM 2405 HADLEY LN REDONDO BEACH, CA 90278-5123 US	

LINE #	QTY	DESCRIPTION	REMARKS	UNIT PRICE	TOTAL
1	1.00	LOCATABLE MINERALS / MINING CLAIMS- NOT NEW-UNADJUD, ONE AUTH NO. ONLY / MINING CLAIM MONEY RECEIVED CASES: AMC352749/\$100.00	POL 2018/10 WAV	- n/a -	100.00
TOTAL:					\$100.00

PAYMENT INFORMATION			
1	AMOUNT:	100.00	POSTMARKED: N/A
	TYPE:	CHECK	RECEIVED: 06/12/2018
	CHECK NO:	1371	
	NAME:	INGRAM, TIMOTHY H 2405 HADLEY LN REDONDO BEACH CA 90278-5123 US	

REMARKS

This receipt was generated by the automated BLM Collections and Billing System and is a paper representation of a portion of the official electronic record contained therein.

UNITED STATES
DEPARTMENT OF THE INTERIOR
BUREAU OF LAND MANAGEMENT

FORM APPROVED
OMB NO.: 1004-0114
Expires: October 31, 2016

AFFIDAVIT OF ANNUAL ASSESSMENT WORK

352749

WHEN RECORDED, MAIL DOCUMENT TO:

NAME: TIMOTHY H. INGRAM

ADDRESS: 2405 HADLEY LANE

CITY, STATE, ZIP: REDONDO BEACH, CA
90278

357466

352761

FOR COUNTY RECORDER'S USE

No. of Claims 7

x \$10/claim

Total due BLM \$ 70.00

TO ALL WHOM IT MAY CONCERN:

- The undersigned certifies that at least \$100 per claim was expended for development, labor and improvements, or equivalent value added, as the annual assessment work for the assessment year ending September 1, 2017 for the following contiguous unpatented mining claim(s), located in the County of MOHAVE, in the State of ARIZONA.

BLM Serial No.	Name of Claim	Tp	Rg	Sec	Mer	County Recordation Book and Page No.	Date
352749	INGRAM					MOHAVE COUNTY# 99070117 BK3415 PG654	
352750	INGRAM No.2					99070118 BK3415 PG658	
352751	INGRAM No.3					99070119 BK3415 PG662	
352752	PALO VERDE					99070120 BK3415 PG666	
352753	PALO VERDE No.2					99070121 BK3415 PG670	
352754	PALO VERDE No.3					99070122 BK3415 PG674	
357466	MARK ANTONY					2003013325 BK4380 PG723	

40173/3
NOV 17 2017
BY: RAM

RECEIVED
BLM AZ STATE OFFICE
2017 NOV 14 P 2:08
PHOENIX, ARIZONA

2. Type of labor and improvements (specify what was done and give the total value for that labor and improvement to show at least \$100 for each claim). If a geological, geochemical, or geophysical survey was performed, as per 30 U.S.C. 28-1, reference the title of the report of survey, give cost and date of the survey and report, and indicate it was filed with the County Recorder:

Description of Work Performed	Value of Work Performed	Date Work Was Performed
CONTINUED ROADWORK TO KEEP OPEN ACCESS ROADS AND REINFORCEMENT OF MINING CUTS, TO THE BENEFIT OF ALL CONTIGUOUS CLAIMS; ASSAY SHACK IMPROVEMENTS ON CONTIGUOUS PATENTED GROUND TO MAINTAIN PRESENCE AND EQUIPMENT.	OVER \$ 700.00	NOV. 29-DEC. 4, 2016; JAN. 14-20, FEB. 5-10, 19-27, MARCH 11-19, 2017

3. Name and mailing address of each person who performed the labor and improvements:

Name (please print)

TIMOTHY H. INGRAM

Current Mailing Address (please print)

2405 HADLEY LANE

REDONDO BEACH, CA 90278

4. Name and mailing address of each person who holds and claims the subject mining claim(s) for the valuable minerals contained therein. Be sure to indicate if there is a change of address:

Name (please print)

TIMOTHY H. INGRAM

Current Mailing Address (please print)

2405 HADLEY LANE

REDONDO BEACH, CA 90278

RECEIVED
 BLM AZ STATE OFFICE
 2017 NOV 14 P 2:08
 PHOENIX, ARIZONA

5. The undersigned testifies that on the date of SEPTEMBER 1, 2017, all monuments required by law were erected upon the subject claim(s), and all notices required by law were posted on the subject claim(s) or copies thereof were in place, and at said date, each corner monument bore or contained

markings sufficient to appropriately designate the corner of the claim to which it pertains and the name of the claim(s).

I hereby certify under penalty of perjury under the laws of the State of CALIFORNIA that the foregoing statements are true and correct:

Tina D. Henderson

Date: Nov. 09, 2017

(Signature of person responsible for above statement)

Title 18 U.S.C. 1001 and 43 U.S.C. 1212 make it a crime for any person knowingly and willfully to make to any department or agency of the United States any false, fictitious or fraudulent statements or representations as to any matter within its jurisdiction.

Notary Block

SUBSCRIBED AND SWORN TO before me, this _____ day of _____ 20____

By: see document attached.
(Signature of Affiant)

Title: _____

My Commission Expires: _____

RECEIVED
BLM AZ STATE OFFICE
2017 NOV 14 P 2:08
PHOENIX, ARIZONA

INSTRUCTIONS

1. This is an optional form that may be used to satisfy the requirements for the Bureau of Land Management (BLM) under the provisions of 43 U.S.C. §1744 and 30 U.S.C. §28-28d and the regulations thereunder (43 CFR part 3835). Since local and State laws may vary, you should contact your local and State agencies where the claims are located to ensure all applicable laws and requirements are satisfied.
2. The claimant(s) must fill in the date in paragraph 1 for the applicable assessment year and the county and state where the claims are located.
3. All claim names, BLM serial numbers, legal descriptions, and original county recording information must be listed for the claims pertaining to this assessment notice.
4. The claimant(s) must complete paragraph 2 listing all labor or improvements which was performed on or did benefit the subject mining claims. The value and date of the labor or improvements must also be listed. The total amount of labor or improvements can be listed, but the total expenditure must equal at least \$100 for each claim.
5. The names and current mailing addresses of the person(s) performing the labor shall be listed in paragraph 3.
6. The name and current mailing address of each owner (claimant) of the claims shall be listed in paragraph 4. The mailing address shall be the owner's address and not the address of an agent or anyone representing the claimant. Be sure to note if there has been a change of address.
7. Paragraph 5 shall be completed to show the date it was verified that all monuments required by law were properly erected, all notices were posted, and that corners were appropriately designated for all claims listed.
8. An exact legible reproduction or duplicate (other than microfilm or other electronic media) of this affidavit or another type of affidavit of assessment work that you file or will file in the county where each claim is located, must be filed with the BLM on or before December 30 of the calendar year in which the assessment year ends. For mill or tunnel sites, a separate notice of intent to hold must be filed with the BLM on or before December 30. Requirements for filing a notice of intent to hold can be found at 43 CFR 3835.33.
9. A processing fee of \$10 for each claim listed must be remitted to the BLM along with this or any other affidavit of assessment work.

CALIFORNIA JURAT WITH AFFIANT STATEMENT

GOVERNMENT CODE § 8202

- See Attached Document (Notary to cross out lines 1-6 below)
- See Statement Below (Lines 1-6 to be completed only by document signer[s], *not* Notary)

1 _____

2 _____

3 _____

4 _____

5 _____

6 _____

Signature of Document Signer No. 1 _____

Signature of Document Signer No. 2 (if any) _____

RECEIVED
BLM AZ STAFF OFFICE
2017 NOV 14 P 2:08
PHOENIX, ARIZONA

A notary public or other officer completing this certificate verifies only the identity of the individual who signed the document to which this certificate is attached, and not the truthfulness, accuracy, or validity of that document.


State of California
County of Los Angeles

Subscribed and sworn to (or affirmed) before me
on this 9th day of November, 2017,
by _____
Date Month Year

(1) Timothy H. Ingram
(and (2) _____),
Name(s) of Signer(s)

proved to me on the basis of satisfactory evidence
to be the person(s) who appeared before me.

Signature [Handwritten Signature]
Signature of Notary Public



Seal
Place Notary Seal Above

OPTIONAL

Though this section is optional, completing this information can deter alteration of the document or fraudulent reattachment of this form to an unintended document.

Description of Attached Document

Title or Type of Document: Affidavit of Annual Assessment Document Date: 11/9/17.

Number of Pages: 3. Signer(s) Other Than Named Above: _____

UNITED STATES
DEPARTMENT OF THE INTERIOR
BUREAU OF LAND MANAGEMENT

FORM APPROVED
OMB NO.: 1004-0114
Expires: October 31, 2016

AFFIDAVIT OF ANNUAL ASSESSMENT WORK

WHEN RECORDED, MAIL DOCUMENT TO:

NAME: TIMOTHY H. INGRAM

ADDRESS: 2405 HADLEY LANE

CITY, STATE, ZIP: REDONDO BEACH, CA
90278

FOR COUNTY RECORDER'S USE

No. of Claims 3

x \$10/claim

Total due BLM \$ 30.00

TO ALL WHOM IT MAY CONCERN:

1. The undersigned certifies that at least \$100 per claim was expended for development, labor and improvements, or equivalent value added, as the annual assessment work for the assessment year ending September 1, 2017 for the following contiguous unpatented mining claim(s), located in the County of MOHAVE, in the State of ARIZONA.

BLM Serial No.	Name of Claim	Tp	Rg	Sec	Mer	County Recordation Book and Page No.	Date
352761	ALICE TWIN PEAKS	11N	14W	5		MOHAVE COUNTY # 99070123 BK 3415 PG 678	
352762	ALICE TWIN PEAKS No. 2	11N	14W	8		99070124 BK 3415 PG 680	
352763	ALICE TWIN PEAKS No. 3	11N	14W	5		99070125 BK 3415 PG 682	

RECEIVED
 BLM AT STATE OFFICE
 2017 NOV 14 P 2 08
 PHOENIX, ARIZONA

2. Type of labor and improvements (specify what was done and give the total value for that labor and improvement to show at least \$100 for each claim). If a geological, geochemical, or geophysical survey was performed, as per 30 U.S.C. 28-1, reference the title of the report of survey, give cost and date of the survey and report, and indicate it was filed with the County Recorder:

Description of Work Performed	Value of Work Performed	Date Work Was Performed
CONTINUED WORK ON ACCESS ROADS AND REINFORCEMENT OF MINING CUTS AND ADITS, TO THE BENEFIT OF ALL CONTIGUOUS CLAIMS.	OVER \$300.00	NOV. 29-DEC. 4, 2016; JAN. 14-20, FEB. 5-10, 19-27, MARCH 11-19, 2017

3. Name and mailing address of each person who performed the labor and improvements:

Name (please print)

TIMOTHY H. INGRAM

Current Mailing Address (please print)

2405 HADLEY LANE

REDONDO BEACH, CA 90278

4. Name and mailing address of each person who holds and claims the subject mining claim(s) for the valuable minerals contained therein. Be sure to indicate if there is a change of address:

Name (please print)

TIMOTHY H. INGRAM

Current Mailing Address (please print)

2405 HADLEY LANE

REDONDO BEACH, CA 90278

RECEIVED
BLM AT STATE OFFICE
2017 NOV 14 P 2:08
PHOENIX, ARIZONA

5. The undersigned testifies that on the date of SEPTEMBER 1, 2017, all monuments required by law were erected upon the subject claim(s), and all notices required by law were posted on the subject claim(s) or copies thereof were in place, and at said date, each corner monument bore or contained

markings sufficient to appropriately designate the corner of the claim to which it pertains and the name of the claim(s).

I hereby certify under penalty of perjury under the laws of the State of CALIFORNIA that the foregoing statements are true and correct:

Teresa H. Duque
(Signature of person responsible for above statement)

Date: NOV. 09, 2017

Title 18 U.S.C. 1001 and 43 U.S.C. 1212 make it a crime for any person knowingly and willfully to make to any department or agency of the United States any false, fictitious or fraudulent statements or representations as to any matter within its jurisdiction.

Notary Block

SUBSCRIBED AND SWORN TO before me, this _____ day of _____ 20____

By: see document attached
(Signature of Affiant)

Title: _____

My Commission Expires: _____

RECEIVED
BLM AZ STAFF OFFICE
2017 NOV 14 P 9:58
PHOENIX, ARIZONA

INSTRUCTIONS

1. This is an optional form that may be used to satisfy the requirements for the Bureau of Land Management (BLM) under the provisions of 43 U.S.C. §1744 and 30 U.S.C. §28-28d and the regulations thereunder (43 CFR part 3835). Since local and State laws may vary, you should contact your local and State agencies where the claims are located to ensure all applicable laws and requirements are satisfied.
2. The claimant(s) must fill in the date in paragraph 1 for the applicable assessment year and the county and state where the claims are located.
3. All claim names, BLM serial numbers, legal descriptions, and original county recording information must be listed for the claims pertaining to this assessment notice.
4. The claimant(s) must complete paragraph 2 listing all labor or improvements which was performed on or did benefit the subject mining claims. The value and date of the labor or improvements must also be listed. The total amount of labor or improvements can be listed, but the total expenditure must equal at least \$100 for each claim.
5. The names and current mailing addresses of the person(s) performing the labor shall be listed in paragraph 3.
6. The name and current mailing address of each owner (claimant) of the claims shall be listed in paragraph 4. The mailing address shall be the owner's address and not the address of an agent or anyone representing the claimant. Be sure to note if there has been a change of address.
7. Paragraph 5 shall be completed to show the date it was verified that all monuments required by law were properly erected, all notices were posted, and that corners were appropriately designated for all claims listed.
8. An exact legible reproduction or duplicate (other than microfilm or other electronic media) of this affidavit or another type of affidavit of assessment work that you file or will file in the county where each claim is located, must be filed with the BLM on or before December 30 of the calendar year in which the assessment year ends. For mill or tunnel sites, a separate notice of intent to hold must be filed with the BLM on or before December 30. Requirements for filing a notice of intent to hold can be found at 43 CFR 3835.33.
9. A processing fee of \$10 for each claim listed must be remitted to the BLM along with this or any other affidavit of assessment work.

CALIFORNIA JURAT WITH AFFIANT STATEMENT

GOVERNMENT CODE § 8202

- See Attached Document (Notary to cross out lines 1-6 below)
- See Statement Below (Lines 1-6 to be completed only by document signer[s], *not* Notary)

1 _____
 2 _____
 3 _____
 4 _____
 5 _____
 6 _____

Signature of Document Signer No. 1 _____ Signature of Document Signer No. 2 (if any) _____

RECEIVED
 CLM AZ STATE OFFICE
 2017 NOV 14 P 2:08
 PHOENIX, ARIZONA

A notary public or other officer completing this certificate verifies only the identity of the individual who signed the document to which this certificate is attached, and not the truthfulness, accuracy, or validity of that document.


State of California
 County of Los Angeles

Subscribed and sworn to (or affirmed) before me
 on this 9th day of November, 2017,
 by _____
Date Month Year

(1) Timothy H. Ingram
 (and (2) _____),
Name(s) of Signer(s)

proved to me on the basis of satisfactory evidence
 to be the person(s) who appeared before me.

Signature [Handwritten Signature]
Signature of Notary Public



Seal
 Place Notary Seal Above

OPTIONAL

Though this section is optional, completing this information can deter alteration of the document or fraudulent reattachment of this form to an unintended document.

Description of Attached Document
 Title or Type of Document: Affidavit of Annual Assessment Document Date: 11/9/17
 Number of Pages: 3 Signer(s) Other Than Named Above: _____


TIMOTHY H. INGRAM
2405 HADLEY LANE
REDONDO BEACH, CA 90278

RECEIVED
BIM AZ STATE OFFICE


2017 NOV 14 P 2:07

PHOENIX, ARIZONA

BUREAU OF LAND MANAGEMENT
ARIZONA STATE OFFICE
ONE NORTH CENTRAL AVENUE, SUITE 800
PHOENIX, ARIZONA 85004



85004-442700



United States Department of the Interior
Bureau of Land Management
 DIV OF LANDS, MINRLS & ENERGY
 ONE N CENTRAL AVE
 PHOENIX, AZ 85004 -4427
 Phone: 602-417-9200

Receipt

No: 4017313

Transaction #: 4128045	
Date of Transaction: 11/15/2017	
CUSTOMER:	
TIMOTHY H INGRAM 2405 HADLEY LN REDONDO BEACH, CA 90278-5123 US	

LINE #	QTY	DESCRIPTION	REMARKS	UNIT PRICE	TOTAL
1	1.00	LOCATABLE MINERALS / MINING CLAIMS- NOT NEW-UNADJUD, ONE AUTH NO. ONLY / MINING CLAIM MONEY RECEIVED CASES: AMC352749/\$100.00	POL 2017/10	- n/a -	100.00
TOTAL:					\$100.00

PAYMENT INFORMATION			
1	AMOUNT:	100.00	POSTMARKED: N/A
	TYPE:	CHECK	RECEIVED: 11/14/2017
	CHECK NO:	1320	
	NAME:	INGRAM, TIMOTHY H 2405 HADLEY LN REDONDO BEACH CA 90278-5123 US	

REMARKS

This receipt was generated by the automated BLM Collections and Billing System and is a paper representation of a portion of the official electronic record contained therein.

229

MAINTENANCE FEE WAIVER CERTIFICATION

AMC 352749
AMC 352761
FORM APPROVED
OMB NO. 1004-0114
Expires: October 31, 2016
AMC 357466

SEE INSTRUCTIONS ON PAGE 2

1. This small miner waiver is filed for the assessment year beginning on September 1, 2017 and ending on September 1, 2018.
2. The undersigned and all related parties owned ten or fewer mining claims, mill, or tunnel sites located and maintained on Federal lands in the United States of America on September 1, 2017.
3. The undersigned have performed the assessment work required by law for each mining claim listed prior to filing this waiver and understand that by filing this form the undersigned must file an affidavit of assessment work with the Bureau of Land Management (BLM) by the December 30th following the filing of this waiver.
4. The undersigned understand that if the assessment work obligation has not yet come due under 30 U.S.C. 28 (for those claims in their first assessment year only), a notice of intent to hold reciting this condition must be recorded by the December 30th following the filing of this waiver.
5. The undersigned understand that mill and tunnel sites may also be listed on this waiver and be waived from payment of the maintenance fee, and that a notice of intent to hold for these sites is required to be filed with the BLM by the December 30th following the filing of this waiver.
6. The undersigned understand and acknowledge that pursuant to 43 U.S.C. 1212 and 18 U.S.C. 1001, the filing or recording of a false, fictitious, or fraudulent document with the BLM may result in a fine of up to \$250,000, a prison term not to exceed five years, or both.
7. The mining claims, mill or tunnel sites for which this waiver from payment of the maintenance fees is requested are:

CLAIM OR SITE NAME	BLM RECORDATION SERIAL NUMBER
1. INGRAM	✓ AMC 352749
2. INGRAM No.2	AMC 352750
3. INGRAM No.3	AMC 352751
4. PALO VERDE	AMC 352752
5. PALO VERDE No.2	AMC 352753
6. PALO VERDE No.3	AMC 352754
7. ALICE TWIN PEAKS	AMC 352761
8. ALICE TWIN PEAKS No.2	AMC 352762
9. ALICE TWIN PEAKS No.3	AMC 352763
10. MARK ANTONY	AMC 357466

The owner(s) (claimants) of the above mining claims and sites are:

TIMOTHY H. INGRAM ✓
(Owner's Name - Please Print)

2405 HADLEY LANE
(Owner's Mailing Address)

Timothy H. Ingram
(Owner's Signature)

REDONDO BEACH CA 90278
(City) (State) (Zip Code)

RECEIVED
2017 AUG 22 5:53 PM
PHOENIX ARIZONA

(Owner's Name - Please Print)

(Owner's Signature)

(Owner's Mailing Address)

(City)

(State)

(Zip Code)

(Owner's Name - Please Print)

(Owner's Signature)

(Owner's Mailing Address)

(City)

(State)

(Zip Code)

ENTERED
AC 483
SEP 07 2017
PR

(Owner's Name - Please Print)

(Owner's Signature)

(Owner's Mailing Address)

(City)

(State)

(Zip Code)

(Continued on page 2)

nw checks
10 ct

(Owner's Name - Please Print)	(Owner's Signature)		
(Owner's Mailing Address)	(City)	(State)	(Zip Code)
(Owner's Name - Please Print)	(Owner's Signature)		
(Owner's Mailing Address)	(City)	(State)	(Zip Code)
(Owner's Name - Please Print)	(Owner's Signature)		
(Owner's Mailing Address)	(City)	(State)	(Zip Code)
(Owner's Name - Please Print)	(Owner's Signature)		
(Owner's Mailing Address)	(City)	(State)	(Zip Code)

18 U.S.C. 1001 and 43 U.S.C. 1212 make it a crime for any person knowingly and willfully to make to any department or agency of the United States any false, fictitious or fraudulent statements or representations as to any matter within its jurisdiction.

INSTRUCTIONS

1. This certification is made under the provisions of 43 U.S.C. § 1744 and 30 U.S.C. §28-28k and the regulations thereunder (43 CFR Part 3830).
2. The claimant(s) must fill in the dates in paragraph 1 for the beginning and ending of the assessment year for which this waiver is sought.
3. The claimant(s) must fill in the date in paragraph 2 for the beginning of the assessment year for which this waiver is sought.
4. All claim and site names and BLM serial numbers must be listed for the mining claims, mill sites, and tunnel sites for which the waiver is sought.
5. All owners of the mining claims, mill sites, and tunnel sites and their addresses must be given.
6. This waiver form must be signed by all the claimants or their designated agent, in original form. If an agent is designated, a notarized designation of agent, signed by all of the claimants with proper address given, must be submitted with this waiver.
7. This form must be filed no later than September 1st for the upcoming assessment year in the BLM State Office where the mining claims or sites are recorded, or the waiver cannot be granted by the BLM. (Example: To obtain a waiver for the assessment year 2012, which begins on September 1, 2011, you must qualify for and file for a waiver no later than September 1, 2011, in the proper BLM State Office.)
8. For all mining claims which require assessment work, you must record an affidavit of labor on or before the December 30th immediately following the filing of this waiver. For all other mining claims or sites waived, you must record a notice of intent to hold on or before the December 30th immediately following the filing of this waiver.
9. Mill and tunnel sites may also be listed on this waiver and be waived from payment of the maintenance fee. A notice of intent to hold for these sites is required to be filed by the December 30th following the filing of this waiver.

FOR OFFICIAL USE ONLY

RECEIVED
BLM AZ STATE OFFICE
PHOENIX ARIZONA
2011 AUG 1 2:53

UNITED STATES DEPARTMENT OF THE INTERIOR
BUREAU OF LAND MANAGEMENT

MC NATIONWIDE CLAIMANT LISTING
September 07, 2017

	AZ	National
Cust	CLAIMANT	Total
INGRAM TIMOTHY H 2405 HADLEY LN REDONDO BEACH, CA 90278-5123	10	10

AFFIDAVIT OF ANNUAL ASSESSMENT WORK

352749
352761
357466

WHEN RECORDED, MAIL DOCUMENT TO:

NAME: TIMOTHY H. INGRAM

ADDRESS: 2405 HADLEY LANE

CITY, STATE, ZIP: REDONDO BEACH, CA
90278

FOR COUNTY RECORDER'S USE

No. of Claims 7
x \$10/claim
Total due BLM \$ 70.00

TO ALL WHOM IT MAY CONCERN:

- The undersigned certifies that at least \$100 per claim was expended for development, labor and improvements, or equivalent value added, as the annual assessment work for the assessment year ending September 1, 2016 for the following contiguous unpatented mining claim(s), located in the County of MOHAVE, in the State of ARIZONA.

BLM Serial No.	Name of Claim	Tp	Rg	Sec	Mer	County Recordation Book and Page No.	Date
352749	INGRAM	11N	14W	4&5		MOHAVE COUNTY # 99070117 BK3415 PG 654	
352750	INGRAM No. 2	11N	14W	5		99070118 BK3415 PG 658	
352751	INGRAM No. 3	11N	14W	4,5,8&9		99070119 BK3415 PG 662	
352752	PALO VERDE	11N	14W	4		99070120 BK3415 PG 666	
352753	PALO VERDE No. 2	11N	14W	4&9		99070121 BK3415 PG 670	
352754	PALO VERDE No. 3	11N	14W	9		99070122 BK3415 PG 674	
357466	MARK ANTONY	11N	14W	9		2003013325 BK4380 PG 723	

RECEIVED
BLM AZ STATE OFFICE
2016 AUG 22 P 2:33
PHOENIX, ARIZONA

(Continued on page 2)

RECEIPT # 3638440

2. Type of labor and improvements (specify what was done and give the total value for that labor and improvement to show at least \$100 for each claim). If a geological, geochemical, or geophysical survey was performed, as per 30 U.S.C. 28-1, reference the title of the report of survey, give cost and date of the survey and report, and indicate it was filed with the County Recorder:

Description of Work Performed	Value of Work Performed	Date Work Was Performed
CONTINUED SHORING OF ACCESS ROADS AND REINFORCEMENT OF MINING CUTS AND ADIT, TO THE BENEFIT OF ALL CONTIGUOUS CLAIMS; ASSAY SHACK IMPROVEMENTS ON CONTIGUOUS PATENTED GROUND.	OVER \$ 700.00	Intervals Feb. 10- March 18; Apr. 5-12; May 14-19, 2016.

3. Name and mailing address of each person who performed the labor and improvements:

Name (please print)

TIMOTHY H. INGRAM

Current Mailing Address (please print)

2405 HADLEY LANE

REDONDO BEACH, CA 90278

PHOENIX, ARIZONA

2016 AUG 22 P 2:33

RECEIVED BLM AZ STATE OFFICE

4. Name and mailing address of each person who holds and claims the subject mining claim(s) for the valuable minerals contained therein. Be sure to indicate if there is a change of address:

Name (please print)

TIMOTHY H. INGRAM

Current Mailing Address (please print)

2405 HADLEY LANE

REDONDO BEACH, CA 90278

5. The undersigned testifies that on the date of SEPTEMBER 1, 2016, all monuments required by law were erected upon the subject claim(s), and all notices required by law were posted on the subject claim(s) or copies thereof were in place, and at said date, each corner monument bore or contained

markings sufficient to appropriately designate the corner of the claim to which it pertains and the name of the claim(s).

I hereby certify under penalty of perjury under the laws of the State of CALIFORNIA that the foregoing statements are true and correct:

Timothy H. Ingram
(Signature of person responsible for above statement)

Date: AUGUST 17, 2016

Title 18 U.S.C. 1001 and 43 U.S.C. 1212 make it a crime for any person knowingly and willfully to make to any department or agency of the United States any false, fictitious or fraudulent statements or representations as to any matter within its jurisdiction.

Notary Block

SUBSCRIBED AND SWORN TO before me, this _____ day of _____ 20____

By: _____
(Signature of Affiant)

Title: _____

My Commission Expires: _____

RECEIVED
BLM AZ STATE OFFICE
2016 AUG 22 P 2:35
PHOENIX, ARIZONA

INSTRUCTIONS

1. This is an optional form that may be used to satisfy the requirements for the Bureau of Land Management (BLM) under the provisions of 43 U.S.C. §1744 and 30 U.S.C. §28-28d and the regulations thereunder (43 CFR part 3835). Since local and State laws may vary, you should contact your local and State agencies where the claims are located to ensure all applicable laws and requirements are satisfied.
2. The claimant(s) must fill in the date in paragraph 1 for the applicable assessment year and the county and state where the claims are located.
3. All claim names, BLM serial numbers, legal descriptions, and original county recording information must be listed for the claims pertaining to this assessment notice.
4. The claimant(s) must complete paragraph 2 listing all labor or improvements which was performed on or did benefit the subject mining claims. The value and date of the labor or improvements must also be listed. The total amount of labor or improvements can be listed, but the total expenditure must equal at least \$100 for each claim.
5. The names and current mailing addresses of the person(s) performing the labor shall be listed in paragraph 3.
6. The name and current mailing address of each owner (claimant) of the claims shall be listed in paragraph 4. The mailing address shall be the owner's address and not the address of an agent or anyone representing the claimant. Be sure to note if there has been a change of address.
7. Paragraph 5 shall be completed to show the date it was verified that all monuments required by law were properly erected, all notices were posted, and that corners were appropriately designated for all claims listed.
8. An exact legible reproduction or duplicate (other than microfilm or other electronic media) of this affidavit or another type of affidavit of assessment work that you file or will file in the county where each claim is located, must be filed with the BLM on or before December 30 of the calendar year in which the assessment year ends. For mill or tunnel sites, a separate notice of intent to hold must be filed with the BLM on or before December 30. Requirements for filing a notice of intent to hold can be found at 43 CFR 3835.33.
9. A processing fee of \$10 for each claim listed must be remitted to the BLM along with this or any other affidavit of assessment work.

CALIFORNIA JURAT WITH AFFIANT STATEMENT

GOVERNMENT CODE § 8202

- See Attached Document (Notary to cross out lines 1-6 below)
- See Statement Below (Lines 1-6 to be completed only by document signer[s], *not* Notary)

1 _____

2 _____

3 _____

4 _____

5 _____

6 _____

Signature of Document Signer No. 1 Signature of Document Signer No. _____ (if any)

RECEIVED
 BLM AZ STATE OFFICE
 2016 AUG 22 P 2:34
 PHOENIX, ARIZONA

A notary public or other officer completing this certificate verifies only the identity of the individual who signed the document to which this certificate is attached, and not the truthfulness, accuracy, or validity of that document.

State of California
 County of Los Angeles

Subscribed and sworn to (or affirmed) before me
 on this 17 day of August, 2016,
 by _____
 Date Month Year
 (1) Timothy H. Ingram
 (and (2) N/A),
 Name(s) of Signer(s)



proved to me on the basis of satisfactory evidence
 to be the person(s) who appeared before me.
 Signature [Handwritten Signature]
 Signature of Notary Public

Seal
 Place Notary Seal Above

OPTIONAL

Though this section is optional, completing this information can deter alteration of the document or fraudulent reattachment of this form to an unintended document.

Description of Attached Document
 Title or Type of Document: Affidavit of Annual Assessment Work Document Date: 8/17/16
 Number of Pages: 4 Signer(s) Other Than Named Above: N/A

UNITED STATES
DEPARTMENT OF THE INTERIOR
BUREAU OF LAND MANAGEMENT

AFFIDAVIT OF ANNUAL ASSESSMENT WORK

WHEN RECORDED, MAIL DOCUMENT TO:

NAME: TIMOTHY H. INGRAM

ADDRESS: 2405 HADLEY LANE

CITY, STATE, ZIP: REDONDO BEACH, CA
90278

FOR COUNTY RECORDER'S USE

No. of Claims 3

x \$10/claim

Total due BLM \$ 30.00

TO ALL WHOM IT MAY CONCERN:

- The undersigned certifies that at least \$100 per claim was expended for development, labor and improvements, or equivalent value added, as the annual assessment work for the assessment year ending September 1, 2016 for the following contiguous unpatented mining claim(s), located in the County of MOHAVE, in the State of ARIZONA.

BLM Serial No.	Name of Claim	Tp.	Rg.	Sec.	Mer.	County, Recorder's Office, Book and Page No.
352761	ALICE TWIN PEAKS	11N	14W	5		MOHAVE COUNTY # 99070123 BK 3415 Pg 678
352762	ALICE TWIN PEAKS No. 2	11N	14W	8		99070124 BK 3415 Pg 680
352763	ALICE TWIN PEAKS No. 3	11N	14W	5		99070125 BK 3415 Pg 682

RECEIVED
BLM AZ STATE OFFICE
2016 AUG 22 P 2:34
PHOENIX, ARIZONA

RECEIPT # 3638440

2. Type of labor and improvements (specify what was done and give the total value for that labor and improvement to show at least \$100 for each claim). If a geological, geochemical, or geophysical survey was performed, as per 30 U.S.C. 28-1, reference the title of the report of survey, give cost and date of the survey and report, and indicate it was filed with the County Recorder:

Description of Work Performed	Value of Work Performed	Date Work Was Performed
Continued shoring of access roads and reinforcement of mining cuts and adits, to the benefit of all contiguous claims.	OVER \$300.00	Intervals Feb. 10 - March 18; Apr. 5-12; May 14-19, 2016

3. Name and mailing address of each person who performed the labor and improvements:

Name (please print)

TIMOTHY H. INGRAM

Current Mailing Address (please print)

2405 HADLEY LANE
REDONDO BEACH, CA 90278

4. Name and mailing address of each person who holds and claims the subject mining claim(s) for the valuable minerals contained therein. Be sure to indicate if there is a change of address:

Name (please print)

TIMOTHY H. INGRAM

Current Mailing Address (please print)

2405 HADLEY LANE
REDONDO BEACH, CA 90278

RECEIVED
 BLM AZ STATE OFFICE
 PHOENIX, ARIZONA
 2016 AUG 22 P 2:34

5. The undersigned testifies that on the date of SEPTEMBER 1, 2016, all monuments required by law were erected upon the subject claim(s), and all notices required by law were posted on the subject claim(s) or copies thereof were in place, and at said date, each corner monument bore or contained

markings sufficient to appropriately designate the corner of the claim to which it pertains and the name of the claim(s).

I hereby certify under penalty of perjury under the laws of the State of CALIFORNIA that the foregoing statements are true and correct:

Timothy H Ingram

Date: AUGUST 17, 2016

(Signature of person responsible for above statement)

Title 18 U.S.C. 1001 and 43 U.S.C. 1212 make it a crime for any person knowingly and willfully to make to any department or agency of the United States any false, fictitious or fraudulent statements or representations as to any matter within its jurisdiction.

Notary Block

SUBSCRIBED AND SWORN TO before me, this _____ day of _____

By: _____
(Signature of Affiant)

Title: _____

My Commission Expires: _____

RECEIVED
BLM AZ STATE OFFICE
2016 AUG 22 10:23 AM
PHOENIX, ARIZONA
See Attachment

INSTRUCTIONS

1. This is an optional form that may be used to satisfy the requirements for the Bureau of Land Management (BLM) under the provisions of 43 U.S.C. §1744 and 30 U.S.C. §28-28d and the regulations thereunder (43 CFR part 3835). Since local and State laws may vary, you should contact your local and State agencies where the claims are located to ensure all applicable laws and requirements are satisfied.
2. The claimant(s) must fill in the date in paragraph 1 for the applicable assessment year and the county and state where the claims are located.
3. All claim names, BLM serial numbers, legal descriptions, and original county recording information must be listed for the claims pertaining to this assessment notice.
4. The claimant(s) must complete paragraph 2 listing all labor or improvements which was performed on or did benefit the subject mining claims. The value and date of the labor or improvements must also be listed. The total amount of labor or improvements can be listed, but the total expenditure must equal at least \$100 for each claim.
5. The names and current mailing addresses of the person(s) performing the labor shall be listed in paragraph 3.
6. The name and current mailing address of each owner (claimant) of the claims shall be listed in paragraph 4. The mailing address shall be the owner's address and not the address of an agent or anyone representing the claimant. Be sure to note if there has been a change of address.
7. Paragraph 5 shall be completed to show the date it was verified that all monuments required by law were properly erected, all notices were posted, and that corners were appropriately designated for all claims listed.
8. An exact legible reproduction or duplicate (other than microfilm or other electronic media) of this affidavit or another type of affidavit of assessment work that you file or will file in the county where each claim is located, must be filed with the BLM on or before December 30 of the calendar year in which the assessment year ends. For mill or tunnel sites, a separate notice of intent to hold must be filed with the BLM on or before December 30. Requirements for filing a notice of intent to hold can be found at 43 CFR 3835.33.
9. A processing fee of \$10 for each claim listed must be remitted to the BLM along with this or any other affidavit of assessment work.

CALIFORNIA JURAT WITH AFFIANT STATEMENT

GOVERNMENT CODE § 8202

- See Attached Document (Notary to cross out lines 1-6 below)
- See Statement Below (Lines 1-6 to be completed only by document signer[s], not Notary)

1 _____
 2 _____
 3 _____
 4 _____
 5 _____
 6 _____

Signature of Document Signer No. 1 _____ Signature of Document Signer No. 2 (if any) _____

RECEIVED
 BLM AZ STATE OFFICE
 2016 AUG 22 P 2:34
 PHOENIX, ARIZONA

A notary public or other officer completing this certificate verifies only the identity of the individual who signed the document to which this certificate is attached, and not the truthfulness, accuracy, or validity of that document.

State of California
 County of Los Angeles

Subscribed and sworn to (or affirmed) before me
 on this 17 day of August, 2016,
 by _____
 (1) Timothy H. Ingram
 (and (2) N/A),
 Name(s) of Signer(s)



proved to me on the basis of satisfactory evidence
 to be the person(s) who appeared before me.
 Signature _____
 Signature of Notary Public

Seal
 Place Notary Seal Above

OPTIONAL

Though this section is optional, completing this information can deter alteration of the document or fraudulent reattachment of this form to an unintended document.

Description of Attached Document: Assessment Work
 Title or Type of Document: Affidavit of Annual Document Date: 8/17/16
 Number of Pages: 4 Signer(s) Other Than Named Above: N/A

United States Department of the Interior
Bureau of Land Management
 DIV OF LANDS, MINRLS & ENERGY
 ONE N CENTRAL AVE
 PHOENIX, AZ 85004 -4427
 Phone: 602-417-9200

Receipt

No: 3638440


Transaction #: 3742344	
Date of Transaction: 08/23/2016	
CUSTOMER:	
TIMOTHY H INGRAM 2405 HADLEY LN REDONDO BEACH, CA 90278-5123 US	

LINE #	QTY	DESCRIPTION	REMARKS	UNIT PRICE	TOTAL
1	1.00	LOCATABLE MINERALS / MINING CLAIMS- NOT NEW-UNADJUD, ONE AUTH NO. ONLY / MINING CLAIM MONEY RECEIVED CASES: AMC352749/\$100.00	POL 2016 - 10	- n/a -	100.00
TOTAL:					\$100.00

PAYMENT INFORMATION					
1	AMOUNT:	100.00	POSTMARKED:	08/18/2016	
	TYPE:	CHECK	RECEIVED:	08/22/2016	
	CHECK NO:	1401			
	NAME:	INGRAM, TIMOTHY H 2405 HADLEY LN REDONDO BEACH CA 90278-5123 US			

REMARKS

This receipt was generated by the automated BLM Collections and Billing System and is a paper representation of a portion of the official electronic record contained therein.

ENTERED
 AUG 24 2016
 BY: 

 Timothy H. Ingram
2405 Hadley Ln.
Redondo Beach, CA 90278



1000



85004

U.S. POSTAGE
PAID
TORRANCE, CA
90504
AUG 18, 16
AMOUNT
\$1.36
R2304H109281-08

FIRST CLASS

U.S. DEPARTMENT OF INTERIOR
BUREAU OF LAND MANAGEMENT
ARIZONA STATE OFFICE
ONE NORTH CENTRAL AVENUE
SUITE 800
PHOENIX, ARIZONA 85004-4427

PHOENIX, ARIZONA

1 2016 AUG 22 P 2:33

RECEIVED
BUREAU OF LAND MANAGEMENT



UNITED STATES
DEPARTMENT OF THE INTERIOR
BUREAU OF LAND MANAGEMENT

321

MAINTENANCE FEE WAIVER CERTIFICATION

352747
352761
357466
FORM APPROVED
OMB NO. 1004-0114
Expires: October 31, 2016

SEE INSTRUCTIONS ON PAGE 2

- This small miner waiver is filed for the assessment year beginning on September 1, 2016 and ending on September 1, 2017.
- The undersigned and all related parties owned ten or fewer mining claims, mill, or tunnel sites located and maintained on Federal lands in the United States of America on September 1, 2016.
- The undersigned have performed the assessment work required by law for each mining claim listed prior to filing this waiver and understand that by filing this form, the undersigned must file an affidavit of assessment work with the Bureau of Land Management (BLM) by the December 30th following the filing of this waiver.
- The undersigned understand that if the assessment work obligation has not yet come due under 30 U.S.C. 28 (for those claims in their first assessment year only), a notice of intent to hold reciting this condition must be recorded by the December 30th following the filing of this waiver.
- The undersigned understand that mill and tunnel sites may also be listed on this waiver and be waived from payment of the maintenance fee, and that a notice of intent to hold for these sites is required to be filed with the BLM by the December 30th following the filing of this waiver.
- The undersigned understand and acknowledge that pursuant to 43 U.S.C. 1212 and 18 U.S.C. 1001, the filing or recording of a false, fictitious, or fraudulent document with the BLM may result in a fine of up to \$250,000, a prison term not to exceed five years, or both.
- The mining claims, mill or tunnel sites for which this waiver from payment of the maintenance fees is requested are:

CLAIM OR SITE NAME	BLM RECORDATION SERIAL NUMBER
1. INGRAM	AMC 352749 ✓
2. INGRAM No. 2	AMC 352750
3. INGRAM No. 3	AMC 352751
4. PALO VERDE	AMC 352752
5. PALO VERDE No. 2	AMC 352753
6. PALO VERDE No. 3	AMC 352754
7. ALICE TWIN PEAKS	AMC 352761
8. ALICE TWIN PEAKS No. 2	AMC 352762
9. ALICE TWIN PEAKS No. 3	AMC 352763
10. MARK ANTONY	AMC 357466

The owner(s) (claimants) of the above mining claims and sites are:

TIMOTHY H. INGRAM

(Owner's Name - Please Print)

2405 HADLEY LANE ✓

(Owner's Mailing Address)

Timothy H. Ingram

(Owner's Signature)

REDONDO BEACH

(City)

CA

(State)

90278

(Zip Code)

(Owner's Name - Please Print)

AC 483 (2011)
ENTERED SEP 07 2016
PB

(Owner's Mailing Address)

(Owner's Signature)

(City)

(State)

(Zip Code)

(Owner's Name - Please Print)

(Owner's Mailing Address)

(Owner's Signature)

(City)

(State)

(Zip Code)

(Owner's Name - Please Print)

(Owner's Mailing Address)

(Owner's Signature)

(City)

(State)


(Zip Code)

RECEIVED
BLM AZ STATE OFFICE
2016 AUG 19 P 4:53
PHOENIX, ARIZONA

Timothy H. Ingram
2405 Hadley Ln.
Redondo Beach, CA 90278

LOS ANGELES CA 900

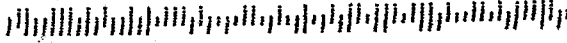
15 AUG 2016 PM 11 L



RECEIVED
BLM AZ STATE OFFICE
15 AUG 19 P 1:34
PHOENIX, ARIZONA

U.S. DEPARTMENT OF INTERIOR
BUREAU OF LAND MANAGEMENT
ARIZONA STATE OFFICE
ONE NORTH CENTRAL AVE.
SUITE 800
PHOENIX, ARIZONA 85004-4427

85004-442700



(Owner's Name - Please Print)	(Owner's Signature)		
(Owner's Mailing Address)	(City)	(State)	(Zip Code)
(Owner's Name - Please Print)	(Owner's Signature)		
(Owner's Mailing Address)	(City)	(State)	(Zip Code)
(Owner's Name - Please Print)	(Owner's Signature)		
(Owner's Mailing Address)	(City)	(State)	(Zip Code)
(Owner's Name - Please Print)	(Owner's Signature)		
(Owner's Mailing Address)	(City)	(State)	(Zip Code)

RECEIVED
BLM AZ STATE OFFICE
MILB APR 19 P 1:53
PHOENIX, ARIZONA

18 U.S.C. 1001 and 43 U.S.C. 1212 make it a crime for any person knowingly and willfully to make to any department or agency of the United States any false, fictitious or fraudulent statements or representations as to any matter within its jurisdiction.

INSTRUCTIONS

1. This certification is made under the provisions of 43 U.S.C. § 1744 and 30 U.S.C. §28-28k and the regulations thereunder (43 CFR Part 3830).
2. The claimant(s) must fill in the dates in paragraph 1 for the beginning and ending of the assessment year for which this waiver is sought.
3. The claimant(s) must fill in the date in paragraph 2 for the beginning of the assessment year for which this waiver is sought.
4. All claim and site names and BLM serial numbers must be listed for the mining claims, mill sites, and tunnel sites for which the waiver is sought.
5. All owners of the mining claims, mill sites, and tunnel sites and their addresses must be given.
6. This waiver form must be signed by all the claimants or their designated agent, in original form. If an agent is designated, a notarized designation of agent, signed by all of the claimants with proper address given, must be submitted with this waiver.
7. This form must be filed no later than September 1st for the upcoming assessment year in the BLM State Office where the mining claims or sites are recorded, or the waiver cannot be granted by the BLM. (Example: To obtain a waiver for the assessment year 2012, which begins on September 1, 2011, you must qualify for and file for a waiver no later than September 1, 2011, in the proper BLM State Office.)
8. For all mining claims which require assessment work, you must record an affidavit of labor on or before the December 30th immediately following the filing of this waiver. For all other mining claims or sites waived, you must record a notice of intent to hold on or before the December 30th immediately following the filing of this waiver.
9. Mill and tunnel sites may also be listed on this waiver and be waived from payment of the maintenance fee. A notice of intent to hold for these sites is required to be filed by the December 30th following the filing of this waiver.

FOR OFFICIAL USE ONLY

AFFIDAVIT OF ANNUAL ASSESSMENT WORK

352749

357466

352761

WHEN RECORDED, MAIL DOCUMENT TO:

NAME: TIMOTHY H. INGRAM

ADDRESS: 2405 HADLEY LANE

CITY, STATE, ZIP: REDONDO BEACH, CA
90278

FOR COUNTY RECORDER'S USE

No. of Claims 7

x \$10/claim

Total due BLM \$ 70.00

TO ALL WHOM IT MAY CONCERN:

- The undersigned certifies that at least \$100 per claim was expended for development, labor and improvements, or equivalent value added, as the annual assessment work for the assessment year ending September 1, 2015 for the following contiguous unpatented mining claim(s), located in the County of MOHAVE, in the State of ARIZONA.

BLM Serial No.	Name of Claim	Tp	Rg	Sec	Mer	County Recordation Book and Page No.	Date
352749	INGRAM	11N	14W	4&5		MOHAVE COUNTY# 99070117 BK3415 PG654	
352750	INGRAM No.2	11N	14W	5		99070118 BK3415 PG658	
352751	INGRAM No.3	11N	14W	4,5,8&9		99070119 BK3415 PG662	
352752	PALO VERDE	11N	14W	4		99070120 BK3415 PG666	
352753	PALO VERDE No.2	11N	14W	4&9		99070121 BK3415 PG670	
352754	PALO VERDE No.3	11N	14W	9		99070122 BK3415 PG674	
357466	MARK ANTONY	11N	14W	9		2003013325 BK4380 PG723	

PHOENIX, ARIZONA
2015 DEC 22 P 2:01
RECEIVED

(Continued on page 2)

BY: Ram

RECEIPT # 3458972

2. Type of labor and improvements (specify what was done and give the total value for that labor and improvement to show at least \$100 for each claim). If a geological, geochemical, or geophysical survey was performed, as per 30 U.S.C. 28-1, reference the title of the report of survey, give cost and date of the survey and report, and indicate it was filed with the County Recorder:

Description of Work Performed	Value of Work Performed	Date Work Was Performed
CONTINUED SHORING OF ACCESS ROADS AND REINFORCEMENT OF MINING CUTS AND ADIT, TO THE BENEFIT OF ALL CONTIGUOUS CLAIMS.	OVER \$700.00	JAN-FEB 2015

3. Name and mailing address of each person who performed the labor and improvements:

Name (please print)

TIMOTHY H. INGRAM

Current Mailing Address (please print)

2405 HADLEY LN., REDONDO BEACH, CA 90278

4. Name and mailing address of each person who holds and claims the subject mining claim(s) for the valuable minerals contained therein. Be sure to indicate if there is a change of address:

Name (please print)

TIMOTHY H. INGRAM

Current Mailing Address (please print)

2405 HADLEY LN., REDONDO BEACH, CA 90278

5. The undersigned testifies that on the date of SEPTEMBER 1, 2015, all monuments required by law were erected upon the subject claim(s), and all notices required by law were posted on the subject claim(s) or copies thereof were in place, and at said date, each corner monument bore or contained

markings sufficient to appropriately designate the corner of the claim to which it pertains and the name of the claim(s).

I hereby certify under penalty of perjury under the laws of the State of CALIFORNIA that the foregoing statements are true and correct:

Timothy H. DeGroot Date: DEC. 17, 2015
(Signature of person responsible for above statement)

Title 18 U.S.C. 1001 and 43 U.S.C. 1212 make it a crime for any person knowingly and willfully to make to any department or agency of the United States any false, fictitious or fraudulent statements or representations as to any matter within its jurisdiction.

Notary Block

SUBSCRIBED AND SWORN TO before me, this _____ day of _____ 20____

By: _____
(Signature of Affiant)

See Attachment

Title: _____

My Commission Expires: _____

RECEIVED
BLM AZ STATE OFFICE
2015 DEC 22 P
PHOENIX, ARIZONA

INSTRUCTIONS

1. This is an optional form that may be used to satisfy the requirements for the Bureau of Land Management (BLM) under the provisions of 43 U.S.C. §1744 and 30 U.S.C. §28-28d and the regulations thereunder (43 CFR part 3835). Since local and State laws may vary, you should contact your local and State agencies where the claims are located to ensure all applicable laws and requirements are satisfied.
2. The claimant(s) must fill in the date in paragraph 1 for the applicable assessment year and the county and state where the claims are located.
3. All claim names, BLM serial numbers, legal descriptions, and original county recording information must be listed for the claims pertaining to this assessment notice.
4. The claimant(s) must complete paragraph 2 listing all labor or improvements which was performed on or did benefit the subject mining claims. The value and date of the labor or improvements must also be listed. The total amount of labor or improvements can be listed, but the total expenditure must equal at least \$100 for each claim.
5. The names and current mailing addresses of the person(s) performing the labor shall be listed in paragraph 3.
6. The name and current mailing address of each owner (claimant) of the claims shall be listed in paragraph 4. The mailing address shall be the owner's address and not the address of an agent or anyone representing the claimant. Be sure to note if there has been a change of address.
7. Paragraph 5 shall be completed to show the date it was verified that all monuments required by law were properly erected, all notices were posted, and that corners were appropriately designated for all claims listed.
8. An exact legible reproduction or duplicate (other than microfilm or other electronic media) of this affidavit or another type of affidavit of assessment work that you file or will file in the county where each claim is located, must be filed with the BLM on or before December 30 of the calendar year in which the assessment year ends. For mill or tunnel sites, a separate notice of intent to hold must be filed with the BLM on or before December 30. Requirements for filing a notice of intent to hold can be found at 43 CFR 3835.33.
9. A processing fee of \$10 for each claim listed must be remitted to the BLM along with this or any other affidavit of assessment work.

AFFIDAVIT OF ANNUAL ASSESSMENT WORK

WHEN RECORDED, MAIL DOCUMENT TO:

NAME: TIMOTHY H. INGRAM

ADDRESS: 2405 HADLEY LANE

CITY, STATE, ZIP: REDONDO BEACH, CA
90278

FOR COUNTY RECORDER'S USE

No. of Claims 3
x \$10/claim
Total due BLM \$ 30.00

TO ALL WHOM IT MAY CONCERN:

1. The undersigned certifies that at least \$100 per claim was expended for development, labor and improvements, or equivalent value added, as the annual assessment work for the assessment year ending September 1, 2015 for the following contiguous unpatented mining claim(s), located in the County of MOHAVE, in the State of ARIZONA.

BLM Serial No.	Name of Claim	Tp	Rg	Sec	Mer	County Recordation	
						Book and Page No.	Date
352761	ALICE TWIN PEAKS	11N	14W	5		MOHAVE COUNTY #	
						99070123 BK 3415 PG 678	
352762	ALICE TWIN PEAKS No. 2	11N	14W	8		99070124 BK 3415 PG 680	
352763	ALICE TWIN PEAKS No. 3	11N	14W	5		99070125 BK 3415 PG 682	

RECEIVED
 BLM FIELD OFFICE
 2015 DEC 22 P 2:01
 PHOENIX, ARIZONA

(Continued on page 2)

RECEIPT # 3458972

2. Type of labor and improvements (specify what was done and give the total value for that labor and improvement to show at least \$100 for each claim). If a geological, geochemical, or geophysical survey was performed, as per 30 U.S.C. 28-1, reference the title of the report of survey, give cost and date of the survey and report, and indicate it was filed with the County Recorder:

Description of Work Performed	Value of Work Performed	Date Work Was Performed
CONTINUED SHORING OF ACCESS ROADS AND REINFORCEMENT OF MINING CUTS AND TRENCHES, TO THE BENEFIT OF ALL CONTIGUOUS CLAIMS.	OVER \$300.00	JAN-FEB 2015

3. Name and mailing address of each person who performed the labor and improvements:

Name (please print)

TIMOTHY H. INGRAM

Current Mailing Address (please print)

2405 HADLEY LN., REDONDO BEACH, CA 90278

4. Name and mailing address of each person who holds and claims the subject mining claim(s) for the valuable minerals contained therein. Be sure to indicate if there is a change of address:

Name (please print)

TIMOTHY H. INGRAM

Current Mailing Address (please print)

2405 HADLEY LN., REDONDO BEACH, CA 90278

5. The undersigned testifies that on the date of SEPTEMBER 1, 2015, all monuments required by law were erected upon the subject claim(s), and all notices required by law were posted on the subject claim(s) or copies thereof were in place, and at said date, each corner monument bore or contained

RECEIVED
 BLM
 PHOENIX, ARIZONA
 2015 DEC 22 P 2:01

markings sufficient to appropriately designate the corner of the claim to which it pertains and the name of the claim(s).

I hereby certify under penalty of perjury under the laws of the State of CALIFORNIA that the foregoing statements are true and correct:

[Signature]
(Signature of person responsible for above statement)

Date: DEC. 17, 2015

Title 18 U.S.C. 1001 and 43 U.S.C. 1212 make it a crime for any person knowingly and willfully to make to any department or agency of the United States any false, fictitious or fraudulent statements or representations as to any matter within its jurisdiction.

Notary Block

SUBSCRIBED AND SWORN TO before me, this _____ day of _____ 20____

By: _____
(Signature of Affiant)

Title: _____

My Commission Expires: _____

*** See Attachment*

RECEIVED
BLM AZ STATE OFFICE
2015 DEC 22 PM 2:07
PHOENIX, ARIZONA

INSTRUCTIONS

1. This is an optional form that may be used to satisfy the requirements for the Bureau of Land Management (BLM) under the provisions of 43 U.S.C. §1744 and 30 U.S.C. §28-28d and the regulations thereunder (43 CFR part 3835). Since local and State laws may vary, you should contact your local and State agencies where the claims are located to ensure all applicable laws and requirements are satisfied.
2. The claimant(s) must fill in the date in paragraph 1 for the applicable assessment year and the county and state where the claims are located.
3. All claim names, BLM serial numbers, legal descriptions, and original county recording information must be listed for the claims pertaining to this assessment notice.
4. The claimant(s) must complete paragraph 2 listing all labor or improvements which was performed on or did benefit the subject mining claims. The value and date of the labor or improvements must also be listed. The total amount of labor or improvements can be listed, but the total expenditure must equal at least \$100 for each claim.
5. The names and current mailing addresses of the person(s) performing the labor shall be listed in paragraph 3.
6. The name and current mailing address of each owner (claimant) of the claims shall be listed in paragraph 4. The mailing address shall be the owner's address and not the address of an agent or anyone representing the claimant. Be sure to note if there has been a change of address.
7. Paragraph 5 shall be completed to show the date it was verified that all monuments required by law were properly erected, all notices were posted, and that corners were appropriately designated for all claims listed.
8. An exact legible reproduction or duplicate (other than microfilm or other electronic media) of this affidavit or another type of affidavit of assessment work that you file or will file in the county where each claim is located, must be filed with the BLM on or before December 30 of the calendar year in which the assessment year ends. For mill or tunnel sites, a separate notice of intent to hold must be filed with the BLM on or before December 30. Requirements for filing a notice of intent to hold can be found at 43 CFR 3835.33.
9. A processing fee of \$10 for each claim listed must be remitted to the BLM along with this or any other affidavit of assessment work.

CALIFORNIA JURAT WITH AFFIANT STATEMENT

GOVERNMENT CODE § 8202

RECEIVED
BLM
OFFICE
2015 DEC 22 P 2:01
PHOENIX, ARIZONA

- See Attached Document (Notary to cross out lines 1-6 below)
- See Statement Below (Lines 1-6 to be completed only by document signer[s], not Notary)

~~_____

_____~~

Signature of Document Signer No. 1

Signature of Document Signer No. 2 (if any)


A notary public or other officer completing this certificate verifies only the identity of the individual who signed the document to which this certificate is attached, and not the truthfulness, accuracy, or validity of that document.

State of California
County of Los Angeles

Subscribed and sworn to (or affirmed) before me
on this 17 day of December, 2015,
by _____
Date Month Year

(1) Timothy H. Ingram

(and (2) _____),
Name(s) of Signer(s)



proved to me on the basis of satisfactory evidence
to be the person(s) who appeared before me.

Signature _____
Signature of Notary Public

Seal
Place Notary Seal Above

OPTIONAL

Though this section is optional, completing this information can deter alteration of the document or fraudulent reattachment of this form to an unintended document.

Description of Attached Document

Title or Type of Document: _____ Document Date: _____

Number of Pages: _____ Signer(s) Other Than Named Above: _____

PRESS FIRMLY TO SEAL

PRESS FIRMLY TO SEAL

PRIORITY MAIL
POSTAGE REQUIRED

P



U.S. POSTAGE
\$5.75
PM 2-DAY
90277 0006
Date of sale
12/18/15
06 2500
08502304

PRIORITY MAIL 2-DAY™

EXPECTED DELIVERY 12/21/2015

SHIP TO:

0006

1 N CENTRAL AVE STE 800
PHOENIX AZ 85004-4427

USPS TRACKING NUMBER



9505 5000 3512 5352 0002 95



PS00001000014


EP14F July 2013
OD: 12.5 x 9.5

PRIORITY
★ MAIL ★



VISIT US AT USPS.COM®
ORDER FREE SUPPLIES ONLINE

FROM:



Timothy H. Ingram
2406 Hackey Ln.
Redondo Beach, CA 90278

TO:

UNITED STATES
DEPARTMENT OF THE INTERIOR
Bureau of Land Management
Arizona State Office
One N. Central Avenue, Suite 800
Phoenix, AZ 85004-4427

Label 228, July 2013

VISIT US AT USPS.COM®
ORDER FREE SUPPLIES ONLINE



This packaging is the property of the U.S. Postal Service® and is provided solely for use in sending Priority Mail® shipments. Misuse may be a violation of federal law. This packaging is not for resale. EP14F © U.S. Postal Service, July 2013; All rights reserved.



This envelope is made from post-consumer waste. Please recycle - again.

United States Department of the Interior
Bureau of Land Management
 LANDS/RECREATION & PLANNING
 ONE N CENTRAL AVE
 PHOENIX, AZ 85004 -2203
 Phone: 602-417-9200

Receipt

No: 3458972

Transaction #: 3558691	
Date of Transaction: 12/23/2015	
CUSTOMER:	
TIMOTHY H INGRAM 2405 HADLEY LN REDONDO BEACH, CA 90278-5123 US	

LINE #	QTY	DESCRIPTION	REMARKS	UNIT PRICE	TOTAL
1	1.00	LOCATABLE MINERALS / MINING CLAIMS- NOT NEW-UNADJUD, ONE AUTH NO. ONLY / MINING CLAIM MONEY RECEIVED CASES: AMC352749/\$100.00	POL - 10 2015	- n/a -	100.00
TOTAL:					\$100.00

PAYMENT INFORMATION					
1	AMOUNT:	100.00	POSTMARKED:	12/18/2015	
	TYPE:	CHECK	RECEIVED:	12/22/2015	
	CHECK NO:	1359			
	NAME:	INGRAM, TIMOTHY H 2405 HADLEY LN REDONDO BEACH CA 90278-5123 US			

REMARKS

This receipt was generated by the automated BLM Collections and Billing System and is a paper representation of a portion of the official electronic record contained therein.

When Recorded Return Document to:

TIMOTHY H. INGRAM
2405 HADLEY LANE
REDONDO BEACH, CA
90278

352749
357466
352761

Check here if this is a change of address.

Telephone: (310) 376-6543

E-mail address: _____

AFFIDAVIT OF PERFORMANCE OF ANNUAL WORK

(California)

1. State of ~~Arizona~~, County of LOS ANGELES ss:

2. I (Name) TIMOTHY H. INGRAM

3. Reside at (Address) 2405 HADLEY LANE

City REDONDO BEACH County LOS ANGELES

RECEIVED OFFICE
PHOENIX, ARIZONA
2014 DEC 29 P 3:06

State CA Zip 90278 being duly sworn, depose and say that I am a citizen of the United States, more than eighteen years of age, and that all of the facts set forth in this affidavit, subject to the provisions and penalties of 18 U.S.C. 1001 pertaining to the filing of false, fictitious, or fraudulent statements with the United States, are true and correct according to the best of my knowledge, information and belief.

4. Owner's name and address (If not shown in Items 1-3 above). _____

5. That I am personally acquainted with the mining claim(s). The work and improvements were made by and at the expense of the owner(s) of said claim(s). Said contiguous group of claims, listed on this document, are situated in the

OWENS (optional) Mining District; MOHAVE County, Arizona.

Line No.	AMC NUMBER	CLAIM/SITE NAME	COUNTY RECORDER DATA (If available)	TWP	RNG	SEC
1	352749	INGRAM	MOHAVE COUNTY# 99070117 BK3415 PG654	11N	14W	4 & 5
2	352750	INGRAM No. 2	99070118 BK3415 PG658	11N	14W	5
3	352751	INGRAM No. 3	99070119 BK3415 PG662	11N	14W	4, 5, 8 & 9
4	352752	PALO VERDE	99070120 BK3415 PG666	11N	14W	4
5	352753	PALO VERDE No. 2	99070121 BK3415 PG670	11N	14W	4 & 9
6	352754	PALO VERDE No. 3	99070122 BK3415 PG674	11N	14W	9

Form: MCF108
Revised Jan. 2006
Page 1 of 2

INTERESTED
BY: Ram

BLM
Date
Stamp

2014 DEC 29 P 3:30
PHOENIX, ARIZONA

RECEIVED

7	357466	MARK ANTONY	2003013325 BK4380 PG723	11 N 14W	8
8					
9					
10					

6. That between the dates starting at 12 o'clock noon on September 1, 20 13 and ending at 12 o'clock noon on September 1, 20 14 at least \$ 700.00 dollars worth of work and improvements were done and performed upon said claim(s) or upon one or more of a contiguous group of claims for the benefit of all, wholly or partly outside of a contiguous group of claims for the benefit of all, not including the location work.

7. That the following persons were employed to perform the work and improvements described herein: SELF

8. That the work and improvements performed were: Continued dig of site. Needed maintenance of truck access required widening and some road grading. Re-roofing of assay shack on contiguous patented claim

9. Dated: Dec 23, 2014 Signature: [Signature]

SUBSCRIBED AND SWORN TO before me, a Notary Public, this _____ day of _____ 20____

By: _____
Notary Public _____
My Commission Expires _____

See Attachment

Bureau of Land Management
Arizona State Office
www.az.blm.gov

No. of Claims: 7 x \$10 = \$70.00
Check No.: 1313 Init. [Initials]
Receipt No.: 3199246
For BLM Use Only

RECEIVED
2014 DEC 29 P 3:06
PHOENIX, ARIZONA

State of California
County of LOS ANGELES

Subscribed and sworn to (or affirmed) before me on this 23RD
day of DECEMBER, 20 14, by TIMOTHY H. INGRAM,
proved to me on the basis of satisfactory evidence to be the
person(s) who appeared before me.



(Seal)

Signature *M. Compton*

When Recorded Return Document to:

TIMOTHY H. INGRAM
2405 HADLEY LANE
REDONDO BEACH, CA
90278

Check here is this is a change of address.

Telephone: (310) 376-6543

E-mail address: _____

AFFIDAVIT OF PERFORMANCE OF ANNUAL WORK

- 1. State of California, County of LOS ANGELES ss:
- 2. I (Name) TIMOTHY H. INGRAM
- 3. Reside at (Address) 2405 HADLEY LANE

BLM
Date
Stamp

 PHOENIX, ARIZONA
 2014 DEC 29 P 3:06
 RECEIVED

City REDONDO BEACH County LOS ANGELES

State CA Zip 90278 being duly sworn, depose and say that I am a citizen of the United States, more than eighteen years of age, and that all of the facts set forth in this affidavit, subject to the provisions and penalties of 18 U.S.C. 1001 pertaining to the filing of false, fictitious, or fraudulent statements with the United States, are true and correct according to the best of my knowledge, information and belief.

4. Owner's name and address (If not shown in Items 1-3 above). _____

5. That I am personally acquainted with the mining claim(s). The work and improvements were made by and at the expense of the owner(s) of said claim(s). Said contiguous group of claims, listed on this document, are situated in the

OWENS (optional) Mining District; MOHAVE County, Arizona.

Line No.	AMC NUMBER	CLAIM/SITE NAME	COUNTY RECORDER DATA (If available)	TWP	RNG	SEC
1	352761	ALICE TWIN PEAKS	MOHAVE COUNTY # 99070123 BK 3415 PG 678	11N	14W	5
2	352762	ALICE TWIN PEAKS No. 2	99070124 BK 3415 PG 680	11N	14W	8
3	352763	ALICE TWIN PEAKS No. 3	99070125 BK 3415 PG 682	11N	14W	5
4						
5						
6						

INTERED
DEC 31 2014
BY: *[Signature]*

BLM
Date
Stamp

PHOENIX, ARIZONA

2014 DEC 29 P 3:06

RECEIVED

7						
8						
9						
10						

6. That between the dates starting at 12 o'clock noon on September 1, 20 13 and ending at 12 o'clock noon on September 1, 20 14 at least \$ 300.00 dollars worth of work and improvements were done and performed upon said claim(s) or upon one or more of a contiguous group of claims for the benefit of all, wholly or partly outside of a contiguous group of claims for the benefit of all, not including the location work.

7. That the following persons were employed to perform the work and improvements described herein: SELF

8. That the work and improvements performed were: Continued reinforcement of adits and site maintenance. Additional recovery of tailings.

9. Dated: Dec 23, 2014 Signature: Timothy H. Lignea

SUBSCRIBED AND SWORN TO before me, a Notary Public, this _____ day of _____ 20_____

By: _____

Notary Public _____

My Commission Expires _____

See Attachment

Bureau of Land Management
Arizona State Office
www.az.blm.gov

No. of Claims: 3 x \$10 = \$30.00
Check No.: 1313 Init. ACL
Receipt No.: 3199366
For BLM Use Only

State of California
County of LOS ANGELES

Subscribed and sworn to (or affirmed) before me on this 23RD
day of DECEMBER, 20 14, by TIMOTHY H. INGRAM,
proved to me on the basis of satisfactory evidence to be the
person(s) who appeared before me.



(Seal)

Signature *M. Compton*

United States Department of the Interior
Bureau of Land Management
 LANDS/RECREATION & PLANNING
 ONE N CENTRAL AVE
 PHOENIX, AZ 85004 -2203
 Phone: 602-417-9200

Receipt

No: 3199366

Transaction #: 3292846	
Date of Transaction: 12/30/2014	
CUSTOMER:	
TIMOTHY H INGRAM 2405 HADLEY LN REDONDO BEACH,CA 90278-5123 US	

LINE #	QTY	DESCRIPTION	REMARKS	UNIT PRICE	TOTAL
1	1.00	LOCATABLE MINERALS / MINING CLAIMS- NOT NEW-UNADJUD,ONE AUTH NO. ONLY / MINING CLAIM MONEY RECEIVED CASES: AMC352749/\$100.00	POL (10) 2014	- n/a -	100.00
TOTAL:					\$100.00

PAYMENT INFORMATION			
1	AMOUNT:	100.00	POSTMARKED: N/A
	TYPE:	CHECK	RECEIVED: 12/29/2014
	CHECK NO:	1313	
	NAME:	INGRAM, TIMOTHY 2405 HADLEY LN REDONDO BEACH CA 90278-5123 US	

REMARKS

This receipt was generated by the automated BLM Collections and Billing System and is a paper representation of a portion of the official electronic record contained therein.

BY: *[Signature]*

Timothy H. Ingram
2405 Hadley Ln.
Redondo Beach, CA 90278

RECEIVED
BLM AZ STATE OFFICE

2014 DEC 29 P 3:05


PHOENIX, ARIZONA

United States Department of the Interior





BUREAU OF LAND MANAGEMENT
Arizona State Office
One North Central Avenue, Suite 800
Phoenix, Arizona 85004-4427

PRESS FIRMLY TO SEAL

PRESS FIRMLY TO SEAL



PRIORITY[®] ★ MAIL ★

-  DATE OF DELIVERY SPECIFIED*
-  USPS TRACKING™ INCLUDED*
-  INSURANCE INCLUDED*
-  PICKUP AVAILABLE

* Domestic only

FROM:

PRIORITY[®] ★ MAIL ★



VISIT US AT USPS.COM[®]
ORDER FREE SUPPLIES ONLINE

FROM:

Timothy H. Ingram
2405 Hadley Ln.
Redondo Beach, CA 90278

TO:

U.S. BUREAU OF LAND MANAGEMENT
ARIZONA STATE OFFICE
ONE NORTH CENTRAL AVE., SUITE 800
PHOENIX, ARIZONA 85004-4427

Label 228, July 2013

FOR DOMESTIC AND INTERNATIONAL USE

WHEN USED INTERNATIONALLY,
A CUSTOMS DECLARATION
LABEL MAY BE REQUIRED.

RECEIVED
CLM: PHOENIX OFFICE
2014 DEC 29 P 5
PHOENIX, ARIZONA



PS00001000014

EP14F July 2013
OD: 12.5 x 9.5

VISIT US AT USPS.COM[®]
ORDER FREE SUPPLIES ONLINE



This packaging is the property of the U.S. Postal Service® and is provided solely for use in sending Priority Mail® shipments. Misuse may be a violation of federal law. This packaging is not for resale. EP14F © U.S. Postal Service, July 2013; All rights reserved.

This envelope is made from post-consumer waste. Please recycle - again.

UNITED STATES
DEPARTMENT OF THE INTERIOR
BUREAU OF LAND MANAGEMENT

1054
JM

AMC 352749
352761
357466
FORM APPROVED
OMB NO. 1004-0114
Expires: August 31, 2013

MAINTENANCE FEE WAIVER CERTIFICATION

SEE INSTRUCTIONS ON PAGE 2

1. This small miner waiver is filed for the assessment year beginning on September 1, 2014 and ending on September 1, 2015.
2. The undersigned and all related parties owned ten or fewer mining claims, mill, or tunnel sites located and maintained on Federal lands in the United States of America on September 1, 2014.
3. The undersigned have performed the assessment work required by law for each mining claim listed prior to filing this waiver and understand that by filing this form, an affidavit of assessment work must be recorded by the December 30th following the filing of this waiver.
4. The undersigned understand that if the assessment work obligation has not yet come due under 30 U.S.C. 28 (for those claims in their first assessment year only), a notice of intent to hold reciting this condition must be recorded by the December 30th following the filing of this waiver.
5. The undersigned understand that mill and tunnel sites may also be listed upon this waiver and be waived from payment of the maintenance fee, and that a notice of intent to hold for these sites is required to be recorded by the December 30th immediately following the filing of this waiver.
6. The undersigned understand and acknowledge that pursuant to 43 U.S.C. 1212 and 18 U.S.C. 1001, the filing or recording of a false, fictitious, or fraudulent document with the Bureau of Land Management may result in a fine of up to \$250,000, a prison term not to exceed five years, or both.
7. The mining claims, mill or tunnel sites for which this waiver from payment of the maintenance fees is requested are:

CLAIM OR SITE NAME	BLM RECORDATION SERIAL NUMBER
1. INGRAM	AMC 352749
2. INGRAM No.2	AMC 352750
3. INGRAM No.3	AMC 352751
4. PALO VERDE	AMC 352752
5. PALO VERDE No.2	AMC 352753
6. PALO VERDE No.3	AMC 352754
7. ALICE TWIN PEAKS	AMC 352761
8. ALICE TWIN PEAKS No.2	AMC 352762
9. ALICE TWIN PEAKS No.3	AMC 352763
10. MARK ANTONY	AMC 357466

The owner(s) (claimants) of the above mining claims and sites are:

TIMOTHY H. INGRAM
(Owner's Name - Please Print)

Timothy H. Ingram
(Owner's Signature)

P.O. Box 189
(Street or P.O. Box)

MANHATTAN BEACH CA 90267-0189
(City) (State) (Zip Code)

(Owner's Name - Please Print)

(Owner's Signature)

(Street or P.O. Box)

(City) (State) (Zip Code)

(Owner's Name - Please Print)

(Owner's Signature)

(Street or P.O. Box)

(City) (State) (Zip Code)

RECEIVED
BLM STATE OFFICE
2014 JUL -7 P 3:27
PHOENIX, ARIZONA

ENTERED
JUL 08 2014
JM



(Owner's Name - Please Print)	(Owner's Signature)		
(Street or P.O. Box)	(City)	(State)	(Zip Code)
(Owner's Name - Please Print)	(Owner's Signature)		
(Street or P.O. Box)	(City)	(State)	(Zip Code)
(Owner's Name - Please Print)	(Owner's Signature)		
(Street or P.O. Box)	(City)	(State)	(Zip Code)
(Owner's Name - Please Print)	(Owner's Signature)		
(Street or P.O. Box)	(City)	(State)	(Zip Code)

RECEIVED
 BLM
 JUL 7 11:30 AM
 PHOENIX ARIZONA
 2011 JUL 7 P 3: 2

Title 18 U.S.C. Section 1001 and Title 43 U.S.C. Section 1212 makes it a crime for any person knowingly and willfully to make to any department or agency of the United States any false, fictitious or fraudulent statements or representations as to any matter within its jurisdiction.

INSTRUCTIONS


1. This certification is made under the provisions of §1744 of Title 43 and § 28-28k of Title 30 of the United States Code; and the regulations thereunder (43 CFR Part 3830).
2. The claimant(s) must fill in the dates in paragraph 1 for the beginning and ending of the assessment year for which this waiver is sought.
3. The claimant(s) must fill in the date in paragraph 2 for the beginning of the assessment year for which this waiver is sought.
4. All claim and site names and Bureau of Land Management (BLM) serial numbers must be listed for the mining claims, mill sites, and tunnel sites for which the waiver is sought.
5. All owners of the mining claims, mill sites, and tunnel sites and their addresses must be given.
6. This waiver form must be signed by all the claimants or their designated agent, in original form. If an agent is designated, a notarized designation of agent, signed by all of the claimants with proper address given, must be submitted with this waiver.
7. This form must be filed no later than September 1st for the upcoming assessment year in the BLM State Office where the mining claims or sites are recorded, or the waiver cannot be granted by the BLM. (Example: To obtain a waiver for the assessment year 2012, which begins on September 1, 2011, you must qualify for and file for a waiver no later than September 1, 2011, in the proper BLM State Office.)
8. For all mining claims which require assessment work, you must record an affidavit of labor on or before the December 30th immediately following the filing of this waiver. For all other mining claims or sites waived, you must record a notice of intent to hold on or before the December 30th immediately following the filing of this waiver.
9. Mill and tunnel sites may also be listed upon this waiver and be waived from payment of the maintenance fee. A notice of intent to hold for these sites is required to be filed by the December 30th following the filing of this waiver.

FOR OFFICIAL USE ONLY

Timothy Ingram
PO Box 189
Manhattan Bch., CA 90267-0189

SANTA ANA CA 926

05 JUL 2014 PM 7:1



RECEIVED
BLM AZ STATE OFFICE

2014 JUL -7 P 3:01

PHOENIX, ARIZONA

UNITED STATES
DEPARTMENT OF THE INTERIOR
Bureau of Land Management
Arizona State Office
1 North Central Avenue, Suite 800
Phoenix, Arizona 85004

85004442700



NOTICES

The Privacy Act and 43 CFR 2.48(d) require that you be furnished the following information in connection with the information requested by this form.

AUTHORITY: 30 U.S.C. 28f and 43 CFR part 3835 permit collection of the information requested by this form.

PRINCIPAL PURPOSE: The BLM will use the information you provide to verify that the owner(s) (claimants(s)) of a mining claim has/have complied with 30 U.S.C. 28f and 43 CFR part 3835 and is/are entitled to perform assessment work in lieu of paying the maintenance fee for the mining claims listed on this form.

ROUTINE USES: The BLM will only disclose this information in accordance with the provisions at 43 CFR 2.56(b) and (c).

EFFECT OF NOT PROVIDING INFORMATION: Disclosure of the requested information is required by 30 U.S.C. 28f and 43 CFR part 3835 for those claimants qualified to request the small miner waiver allowed. Failure to submit all the requested information or to complete this form will delay the BLM's processing of the form and may preclude the BLM's acceptance of the maintenance fee waiver request, which may result in forfeiture of the mining claim or site by the claimant.

The Paperwork Reduction Act requires us to inform you that:

The BLM collects this information to determine whether or not you are qualified for waiver of maintenance fees.

Submission of the requested information is necessary to obtain or retain a benefit.

You do not have to respond to this or any other Federal agency-sponsored information collection unless it displays a currently valid OMB control number.

BURDEN HOURS STATEMENT: Public reporting burden for this form is estimated to average 20 minutes per response, including the time for reviewing instructions, gathering and maintaining data, and completing and reviewing the form. You may submit comments regarding the burden estimate or any other aspect of this form to: U.S. Department of the Interior, Bureau of Land Management (1004-0114), Bureau Information Collection Clearance Officer (WO-630), Mail Stop 401 LS, 1849 C St., N.W., Washington, D.C. 20240.

RECEIVED
BLM AZ STATE OFFICE
2014 JUL -1 P 3:27
PHOENIX, ARIZONA

When Recorded Return Document to:

TIMOTHY H. INGRAM
2405 HADLEY LANE
REDONDO BEACH, CA
90278

352749
357466
352761

Check here if this is a change of address.

Telephone: (310) 376-6543

E-mail address:

7/17/15 @ 11:02 AM I called to inquire about the address change request, I left a message. ps
7/17/15 2:43p - Rec'd a Message From T. Ingram; "Yes, please update his address"; I had R. Myers update the address. ps

AFFIDAVIT OF PERFORMANCE OF ANNUAL WORK

(California)

1. State of ~~Arizona~~, County of LOS ANGELES ss:

2. I (Name) TIMOTHY H. INGRAM

3. Reside at (Address) 2405 HADLEY LANE

BLM
Date
Stamp
2014 DEC 29 P 3:06
PHOENIX, ARIZONA

City REDONDO BEACH County LOS ANGELES

State CA Zip 90278 being duly sworn, depose and say that I am a citizen of the United States, more than eighteen years of age, and that all of the facts set forth in this affidavit, subject to the provisions and penalties of 18 U.S.C. 1001 pertaining to the filing of false, fictitious, or fraudulent statements with the United States, are true and correct according to the best of my knowledge, information and belief.

4. Owner's name and address (If not shown in Items 1-3 above).

5. That I am personally acquainted with the mining claim(s). The work and improvements were made by and at the expense of the owner(s) of said claim(s). Said contiguous group of claims, listed on this document, are situated in the

OWENS (optional) Mining District; MOHAVE County, Arizona.

Line No.	AMC NUMBER	CLAIM/SITE NAME	COUNTY RECORDER DATA (If available)	TWP	RNG	SEC
1	352749	INGRAM	MOHAVE COUNTY# 99070117 BK3415 PG654	11N	14W	4 & 5
2	352750	INGRAM No. 2	99070118 BK3415 PG658	11N	14W	5
3	352751	INGRAM No. 3	99070119 BK3415 PG662	11N	14W	4, 5, 8 & 9
4	352752	PALO VERDE	99070120 BK3415 PG666	11N	14W	4
5	352753	PALO VERDE No. 2	99070121 BK3415 PG670	11N	14W	4 & 9
6	352754	PALO VERDE No. 3	99070122 BK3415 PG674	11N	14W	9

Ran

Customer Name Update Screen

System ID:MC

Name: INGRAM TIMOTHY H

Lookup

Proprietor #: 2103745

Renumber To:

Category: P - PRIVATE

Address: 2405 HADLEY LN

*Address Updated
ENTERED FEB 17 2015
R. Myers for PB. (PB computer is down).*

City: REDONDO BEACH

State: CA

Zip: 902785123

UNDELIVERABLE

Email:

Save

Save/Override DataFlux

Delete

Renumber

Customer details successfully saved for Customer Id 2103745

665

352749 357466
352761

FORM APPROVED
OMB NO. 1004-0114
Expires: October 31, 2016

MAINTENANCE FEE WAIVER CERTIFICATION

SEE INSTRUCTIONS ON PAGE 2

- This small miner waiver is filed for the assessment year beginning on September 1, 2015 and ending on September 1, 2016.
- The undersigned and all related parties owned ten or fewer mining claims, mill, or tunnel sites located and maintained on Federal lands in the United States of America on September 1, 2015.
- The undersigned have performed the assessment work required by law for each mining claim listed prior to filing this waiver and understand that by filing this form, the undersigned must file an affidavit of assessment work with the Bureau of Land Management (BLM) by the December 30th following the filing of this waiver.
- The undersigned understand that if the assessment work obligation has not yet come due under 30 U.S.C. 28 (for those claims in their first assessment year only), a notice of intent to hold reciting this condition must be recorded by the December 30th following the filing of this waiver.
- The undersigned understand that mill and tunnel sites may also be listed on this waiver and be waived from payment of the maintenance fee, and that a notice of intent to hold for these sites is required to be filed with the BLM by the December 30th following the filing of this waiver.
- The undersigned understand and acknowledge that pursuant to 43 U.S.C. 1212 and 18 U.S.C. 1001, the filing or recording of a false, fictitious, or fraudulent document with the BLM may result in a fine of up to \$250,000, a prison term not to exceed five years, or both.
- The mining claims, mill or tunnel sites for which this waiver from payment of the maintenance fees is requested are:

CLAIM OR SITE NAME	BLM RECORDATION SERIAL NUMBER
1. INGRAM	AMC 352749 ✓
2. INGRAM No.2	AMC 352750
3. INGRAM No.3	AMC 352751
4. PALO VERDE	AMC 352752
5. PALO VERDE No.2	AMC 352753
6. PALO VERDE No.3	AMC 352754
7. ALICE TWIN PEAKS	AMC 352761
8. ALICE TWIN PEAKS No.2	AMC 352762
9. ALICE TWIN PEAKS No.3	AMC 352763
10. MARK ANTONY	AMC 357466

The owner(s) (claimants) of the above mining claims and sites are:

TIMOTHY H. INGRAM

(Owner's Name - Please Print)

2405 HADLEY LANE

(Owner's Mailing Address)

Timothy H. Ingram

(Owner's Signature)

REDONDO BEACH

(City)

CA

(State)

90278

(Zip Code)

(Owner's Name - Please Print)

(Owner's Mailing Address)

(Owner's Signature)

(City)

(State)

(Zip Code)

(Owner's Name - Please Print)

(Owner's Mailing Address)

(Owner's Signature)

(City)

(State)

(Zip Code)

(Owner's Name - Please Print)

(Owner's Mailing Address)

(Owner's Signature)

(City)

(State)

(Zip Code)

ENTERED
SEP 11 2015
BY: [Signature]

BLM RECEIVED OFFICE
PHOENIX, ARIZONA
2015 SEP 11 8:13 PM

NWV
9/11/2015

(Owner's Name - Please Print)	(Owner's Signature)		
(Owner's Mailing Address)	(City)	(State)	(Zip Code)
(Owner's Name - Please Print)	(Owner's Signature)		
(Owner's Mailing Address)	(City)	(State)	(Zip Code)
(Owner's Name - Please Print)	(Owner's Signature)		
(Owner's Mailing Address)	(City)	(State)	(Zip Code)
(Owner's Name - Please Print)	(Owner's Signature)		
(Owner's Mailing Address)	(City)	(State)	(Zip Code)

18 U.S.C. 1001 and 43 U.S.C. 1212 make it a crime for any person knowingly and willfully to make to any department or agency of the United States any false, fictitious or fraudulent statements or representations as to any matter within its jurisdiction.

INSTRUCTIONS


1. This certification is made under the provisions of 43 U.S.C. § 1744 and 30 U.S.C. §28-28k and the regulations thereunder (43 CFR Part 3830).
2. The claimant(s) must fill in the dates in paragraph 1 for the beginning and ending of the assessment year for which this waiver is sought.
3. The claimant(s) must fill in the date in paragraph 2 for the beginning of the assessment year for which this waiver is sought.
4. All claim and site names and BLM serial numbers must be listed for the mining claims, mill sites, and tunnel sites for which the waiver is sought.
5. All owners of the mining claims, mill sites, and tunnel sites and their addresses must be given.
6. This waiver form must be signed by all the claimants or their designated agent, in original form. If an agent is designated, a notarized designation of agent, signed by all of the claimants with proper address given, must be submitted with this waiver.
7. This form must be filed no later than September 1st for the upcoming assessment year in the BLM State Office where the mining claims or sites are recorded, or the waiver cannot be granted by the BLM. (Example: To obtain a waiver for the assessment year 2012, which begins on September 1, 2011, you must qualify for and file for a waiver no later than September 1, 2011, in the proper BLM State Office.)
8. For all mining claims which require assessment work, you must record an affidavit of labor on or before the December 30th immediately following the filing of this waiver. For all other mining claims or sites waived, you must record a notice of intent to hold on or before the December 30th immediately following the filing of this waiver.
9. Mill and tunnel sites may also be listed on this waiver and be waived from payment of the maintenance fee. A notice of intent to hold for these sites is required to be filed by the December 30th following the filing of this waiver.

PHOENIX, ARIZONA
 SEP - 8 P 2:13
 RECEIVED OFFICE





FOR OFFICIAL USE ONLY

PRESS FIRMLY TO SEAL

PRESS FIRMLY TO SEAL



PRIORITY[®] ★ MAIL ★

-  DATE OF DELIVERY SPECIFIED*
-  USPS TRACKING™ INCLUDED*
-  INSURANCE INCLUDED*
-  PICKUP AVAILABLE


* Domestic only



This envelope is made from post-consumer waste. Please recycle - again.

RECEIVED
BLM / PHOENIX OFFICE
2015 SEP - 8 P
PHOENIX, ARIZONA

WHEN USED INTERNATIONALLY,
A CUSTOMS DECLARATION
LABEL MAY BE REQUIRED.



PS0000100L

EP14F July 2013
OD: 12.5 x 9.5

FROM:

PRIORITY[®] ★ MAIL ★



VISIT US AT USPS.COM[®]
ORDER FREE SUPPLIES ONLINE

FROM:

Timothy H. Ingram
2405 Hadley Ln.
Redondo Beach, CA 90278

TO:

U.S. DEPARTMENT OF INTERIOR
BUREAU OF LAND MANAGEMENT
ARIZONA STATE OFFICE
ONE NORTH CENTRAL AVE., SUITE 800
PHOENIX, ARIZONA 85004-4427

Label 228, July 2013

FOR DOMESTIC AND INTERNATIONAL USE

VISIT US AT USPS.COM[®]
ORDER FREE SUPPLIES ONLINE



This packaging is the property of the U.S. Postal Service® and is provided solely for use in sending Priority Mail® shipments. Misuse may be a

UNITED STATES
DEPARTMENT OF THE INTERIOR
BUREAU OF LAND MANAGEMENT

MAINTENANCE FEE WAIVER CERTIFICATION

49 [Signature]

352749
FORM APPROVED
OMB NO. 1004-0114
Expires: August 31, 2013

352761

SEE INSTRUCTIONS ON PAGE 2

1. This small miner waiver is filed for the assessment year beginning on September 1, 2013 and ending on September 1, 2014.
2. The undersigned and all related parties owned ten or fewer mining claims, mill, or tunnel sites located and maintained on Federal lands in the United States, of America on September 1, 2013.
3. The undersigned have performed the assessment work required by law for each mining claim listed prior to filing this waiver and understand that by filing this form, an affidavit of assessment work must be recorded by the December 30th following the filing of this waiver.
4. The undersigned understand that if the assessment work obligation has not yet come due under 30 U.S.C. 28 (for those claims in their first assessment year only), a notice of intent to hold reciting this condition must be recorded by the December 30th following the filing of this waiver.
5. The undersigned understand that mill and tunnel sites may also be listed upon this waiver and be waived from payment of the maintenance fee, and that a notice of intent to hold for these sites is required to be recorded by the December 30th immediately following the filing of this waiver.
6. The undersigned understand and acknowledge that pursuant to 43 U.S.C. 1212 and 18 U.S.C. 1001, the filing or recording of a false, fictitious, or fraudulent document with the Bureau of Land Management may result in a fine of up to \$250,000, a prison term not to exceed five years, or both.
7. The mining claims, mill or tunnel sites for which this waiver from payment of the maintenance fees is requested are:

CLAIM OR SITE NAME	BLM RECORDATION SERIAL NUMBER
1. INGRAM	AMC 352749
2. INGRAM No.2	AMC 352750
3. INGRAM No.3	AMC 352751
4. PALO VERDE	AMC 352752
5. PALO VERDE No.2	AMC 352753
6. PALO VERDE No.3	AMC 352754
7. ALICE TWIN PEAKS	AMC 352761
8. ALICE TWIN PEAKS No.2	AMC 352762
9. ALICE TWIN PEAKS No.3	AMC 352763
10. MARK ANTONY	AMC 357466

The owner(s) (claimants) of the above mining claims and sites are:

TIMOTHY H. INGRAM

(Owner's Name - Please Print)

P.O. Box 189

(Street or P.O. Box)

MANHATTAN BEACH CA 90267-0189

(City) (State) (Zip Code)

[Signature: Timothy H. Ingram]

(Owner's Signature)

(Owner's Name - Please Print)

(Street or P.O. Box)

(City) (State) (Zip Code)

(Owner's Name - Please Print)

(Street or P.O. Box)

(City) (State) (Zip Code)

(Owner's Signature)

RECEIVED
BLM AZ STATE OFFICE
2013 JUN 17 P 1:53
PHOENIX, ARIZONA

ENTERED
SEP 12 2013
BY: RE

(Owner's Name - Please Print)	(Owner's Signature)		
(Street or P.O. Box)	(City)	(State)	(Zip Code)
(Owner's Name - Please Print)	(Owner's Signature)		
(Street or P.O. Box)	(City)	(State)	(Zip Code)
(Owner's Name - Please Print)	(Owner's Signature)		
(Street or P.O. Box)	(City)	(State)	(Zip Code)
(Owner's Name - Please Print)	(Owner's Signature)		
(Street or P.O. Box)	(City)	(State)	(Zip Code)

Title 18 U.S.C. Section 1001 and Title 43 U.S.C. Section 1212 makes it a crime for any person knowingly and willfully to make to any department or agency of the United States any false, fictitious or fraudulent statements or representations as to any matter within its jurisdiction.

INSTRUCTIONS

1. This certification is made under the provisions of §1744 of Title 43 and § 28-28k of Title 30 of the United States Code; and the regulations thereunder (43 CFR Part 3830).
2. The claimant(s) must fill in the dates in paragraph 1 for the beginning and ending of the assessment year for which this waiver is sought.
3. The claimant(s) must fill in the date in paragraph 2 for the beginning of the assessment year for which this waiver is sought.
4. All claim and site names and Bureau of Land Management (BLM) serial numbers must be listed for the mining claims, mill sites, and tunnel sites for which the waiver is sought.
5. All owners of the mining claims, mill sites, and tunnel sites and their addresses must be given.
6. This waiver form must be signed by all the claimants or their designated agent, in original form. If an agent is designated, a notarized designation of agent, signed by all of the claimants with proper address given, must be submitted with this waiver.
7. This form must be filed no later than September 1st for the upcoming assessment year in the BLM State Office where the mining claims or sites are recorded, or the waiver cannot be granted by the BLM. (Example: To obtain a waiver for the assessment year 2012, which begins on September 1, 2011, you must qualify for and file for a waiver no later than September 1, 2011, in the proper BLM State Office.)
8. For all mining claims which require assessment work, you must record an affidavit of labor on or before the December 30th immediately following the filing of this waiver. For all other mining claims or sites waived, you must record a notice of intent to hold on or before the December 30th immediately following the filing of this waiver.
9. Mill and tunnel sites may also be listed upon this waiver and be waived from payment of the maintenance fee. A notice of intent to hold for these sites is required to be filed by the December 30th following the filing of this waiver.

RECEIVED
 BLM AZ STATE OFFICE
 2011 JUN 17 P 1:53
 PHOENIX, ARIZONA

FOR OFFICIAL USE ONLY

When Recorded Return Document to:
TIMOTHY H. INGRAM
P.O. Box 189
MANHATTAN BEACH, CA
90267-0189

Check here is this is a change of address.

Telephone: (310) 376-8668

E-mail address: _____

AFFIDAVIT OF PERFORMANCE OF ANNUAL WORK

1. State of (California), County of LOS ANGELES ss:
 2. I (Name) TIMOTHY H. INGRAM
 3. Reside at (Address) 2405 HADLEY LANE

RECEIVED
 PLM AZ STATE OFFICE
 2013 JUN 17 P 1:53
 PHOENIX, ARIZONA
 BLM
 Date
 Stamp

City REDONDO BEACH County LOS ANGELES

State CA Zip 90278 being duly sworn, depose and say that I am a citizen of the United States, more than eighteen years of age, and that all of the facts set forth in this affidavit, subject to the provisions and penalties of 18 U.S.C. 1001 pertaining to the filing of false, fictitious, or fraudulent statements with the United States, are true and correct according to the best of my knowledge, information and belief.

4. Owner's name and address (If not shown in Items 1-3 above). _____

5. That I am personally acquainted with the mining claim(s). The work and improvements were made by and at the expense of the owner(s) of said claim(s). Said contiguous group of claims, listed on this document, are situated in the

OWENS (optional) Mining District; MOHAVE County, Arizona.

Line No.	AMC NUMBER	CLAIM/SITE NAME	COUNTY RECORDER DATA (If available)	TWP	RNG	SEC
1	352749	INGRAM	MOHAVE COUNTY# 99070117 BK3415 PG654	11N	14W	4&5
2	352750	INGRAM No. 2	99070118 BK3415 PG658	11N	14W	5
3	352751	INGRAM No. 3	99070119 BK3415 PG662	11N	14W	4,5,8&9
4	352752	PALO VERDE	99070120 BK3415 PG666	11N	14W	4
5	352753	PALO VERDE No. 2	99070121 BK3415 PG670	11N	14W	4&9
6	352754	PALO VERDE No. 3	99070122 BK3415 PG674	11N	14W	9

Form: MCF108
 Revised Jan. 2006
 Page 1 of 2

ENTERED INTO COMPUTER

7/5/13 AT

RECEIVED
BLM AZ STATE OFFICE
2013 JUN 17 P 1:53
PHOENIX, ARIZONA

BLM
Date
Stamp

7	357466	MARK ANTONY	2003013325 BK4380 PG723	11 N 14W	9
8					
9					
10					

6. That between the dates starting at 12 o'clock noon on September 1, 20 12 and ending at 12 o'clock noon on September 1, 20 13 at least \$ 700.00 dollars worth of work and improvements were done and performed upon said claim(s) or upon one or more of a contiguous group of claims for the benefit of all, wholly or partly outside of a contiguous group of claims for the benefit of all, not including the location work.

7. That the following persons were employed to perform the work and improvements described herein: SELF

8. That the work and improvements performed were: PLACED 4 TON OF ROCK BY HAND TO REINFORCE DAMAGED EGRESS ON CONTIGUOUS CLAIM. ORDERED NEW ROOFING MATERIAL FOR ASSAY SHACK ON CONTIGUOUS PATENTED CLAIM.

9. Dated: June 13, 2013 Signature: [Signature]

SUBSCRIBED AND SWORN TO before me, a Notary Public, this _____ day of _____ 20 _____

By: _____

Notary Public _____

My Commission Expires _____

see attachment.

Bureau of Land Management
Arizona State Office
www.az.blm.gov

No. of Claims: 7 x \$10 = \$70.00
Check No.: 1516 Init. A.H.
Receipt No.: 2814802
For BLM Use Only

When Recorded Return Document to:

TIMOTHY H. INGRAM
P.O. Box 189
MANHATTAN BEACH, CA
90267-0189

Check here is this is a change of address.

Telephone: (310) 376-8668

E-mail address: _____

AFFIDAVIT OF PERFORMANCE OF ANNUAL WORK

1. State of California County of LOS ANGELES ss:
2. I (Name) TIMOTHY H. INGRAM
3. Reside at (Address) 2405 HADLEY LANE

RECEIVED
BLM AZ STATE OFFICE
2013 JUN 17 P 1:53
PHOENIX, ARIZONA
BLM
Date
Stamp

City REDONDO BEACH County LOS ANGELES

State CA Zip 90278 being duly sworn, depose and say that I am a citizen of the United States, more than eighteen years of age, and that all of the facts set forth in this affidavit, subject to the provisions and penalties of 18 U.S.C. 1001 pertaining to the filing of false, fictitious, or fraudulent statements with the United States, are true and correct according to the best of my knowledge, information and belief.

4. Owner's name and address (If not shown in Items 1-3 above). _____

5. That I am personally acquainted with the mining claim(s). The work and improvements were made by and at the expense of the owner(s) of said claim(s). Said contiguous group of claims, listed on this document, are situated in the

OWENS (optional) Mining District; MOHAVE County, Arizona.

Line No.	AMC NUMBER	CLAIM/SITE NAME	COUNTY RECORDER DATA (If available)	TWP	RNG	SEC
1	352761	ALICE TWIN PEAKS	MOHAVE COUNTY # 99070123 BK 3415 PG 678	11N	14W	5
2	352762	ALICE TWIN PEAKS No. 2	99070124 BK 3415 PG 680	11N	14W	8
3	352763	ALICE TWIN PEAKS No. 3	99070125 BK 3415 PG 682	11N	14W	5
4						
5						
6						

ENTERED INTO COMPUTER

7/5/13 AT

RECEIVED
BLM AZ STATE OFFICE
PHOENIX, ARIZONA
2013 JUN 17 P 1:53

BLM
Date
Stamp

7						
8						
9						
10						

6. That between the dates starting at 12 o'clock noon on September 1, 20 12 and ending at 12 o'clock noon on September 1, 20 13 at least \$ 300.00 dollars worth of work and improvements were done and performed upon said claim(s) or upon one or more of a contiguous group of claims for the benefit of all, wholly or partly outside of a contiguous group of claims for the benefit of all, not including the location work.

7. That the following persons were employed to perform the work and improvements described herein: SELF

8. That the work and improvements performed were: FURTHER RECOVERY OF TAILINGS AND BRACING OF ADITS.

9. Dated: June 13, 2013 Signature: [Signature]

SUBSCRIBED AND SWORN TO before me, a Notary Public, this _____ day of _____ 20____

By: _____

Notary Public _____

see attachment

My Commission Expires _____

Bureau of Land Management
Arizona State Office
www.az.blm.gov

No. of Claims: 3 x \$10 = \$30.00
 Check No.: 1516 Init. [Initials]
 Receipt No.: 2814802
 For BLM Use Only

CALIFORNIA JURAT WITH AFFIANT STATEMENT

- See Attached Document (Notary to cross out lines 1-6 below)
 See Statement Below (Lines 1-5 to be completed only by document signer[s], not Notary)

~~1
2
3
4
5
6~~

Signature of Document Signer No. 1 _____ Signature of Document Signer No. 2 (if any) _____

RECEIVED
CLM AZ STATE OFFICE
2013 JUN 17 P 1:54
PHOENIX, ARIZONA

State of California

County of Los Angeles

Subscribed and sworn to (or affirmed) before me on this

13th day of June, 2013, by
Date Month Year

(1) Timothy Ingram
Name of Signer

proved to me on the basis of satisfactory evidence to be the person who appeared before me (.) (,)

(and

(2) _____
Name of Signer

proved to me on the basis of satisfactory evidence to be the person who appeared before me.)

Signature [Handwritten Signature]
Signature of Notary Public



Place Notary Seal Above

OPTIONAL

Though the information below is not required by law, it may prove valuable to persons relying on the document and could prevent fraudulent removal and reattachment of this form to another document.

Further Description of Any Attached Document

Title or Type of Document: Affidavit of performance of Annual work

Document Date: 06/13/13 Number of Pages: _____

Signer(s) Other Than Named Above: _____

RIGHT THUMBPRINT OF SIGNER #1
Top of thumb here

RIGHT THUMBPRINT OF SIGNER #2
Top of thumb here

PLEASE PRESS FIRMLY

PLEASE PRESS FIRMLY



U.S. POSTAGE
PAID
NORTH REDONDO B.C.
90278
JUN 15, 13
AMOUNT
\$5.60
00048135-13

1006 85004

Flat Rate Mailing Envelope

Visit us at usps.com

INTERNATIONAL RESTRICTIONS APPLY:

Customs forms are required. Consult the International Mail Manual (IMM) at ps.usps.gov or ask a retail associate for details.

RECEIVED
BLM AZ STATE OFFICE
2013 JUN 17 P 1:14
PHOENIX, ARIZONA

PRIORITY MAIL
UNITED STATES POSTAL SERVICE

For Domestic and International Use

From
USC Timothy Ingram
PO Box 189
Manhattan Beach, CA 90267

TO
UNITED STATES
DEPARTMENT OF INTERIOR
Bureau of Land Management
Arizona State Office
One North Central Avenue, Suite 800
Phoenix, Arizona 85004-4427

Label 226, January 2006

USPS TRACKING NUMBER



9505 5104 8135 3164 5670 86

Schedule package pickup right from your home or office at usps.com/pickup.
Print postage online

EP14F November 2011 © U.S. Postal Service
This packaging is the property of the U.S. Postal Service® and is provided solely for use in sending Priority Mail® shipments.
Misuse may be a violation of federal law. This packaging is not for resale. EP14F © U.S. Postal Service, November 2011; All rights reserved.



United States Department of the Interior
Bureau of Land Management
 LANDS/RECREATION & PLANNING
 ONE N CENTRAL AVE
 PHOENIX, AZ 85004 -2203
 Phone: 602-417-9200

Receipt

No: 2814802

Transaction #: 2899968	
Date of Transaction: 06/18/2013	
CUSTOMER:	
TIMOTHY H INGRAM PO BOX 189 MANHATTAN BEACH, CA 90267-0189 US	

LINE #	QTY	DESCRIPTION	REMARKS	UNIT PRICE	TOTAL
1	1.00	LOCATABLE MINERALS / MINING CLAIMS-NOT NEW-UNADJUD, ONE AUTH NO. ONLY / MINING CLAIM MONEY RECEIVED CASES: AMC352749/\$100.00	MAINT FEE WAIVER (10) 2014 / POL (10) 2013	- n/a -	100.00
TOTAL:					\$100.00

PAYMENT INFORMATION			
1	AMOUNT:	100.00	POSTMARKED: 06/13/2013
	TYPE:	CHECK	RECEIVED: 06/17/2013
	CHECK NO:	1516	
	NAME:	INGRAM, TIMOTHY H 2405 HADLEY LANE REDONDO BEACH CA 90278 US	

REMARKS

This receipt was generated by the automated BLM Collections and Billing System and is a paper representation of a portion of the official electronic record contained therein.

Amc 352761

352749

357466

RECEIVED
BLM/7
2011 DEC 27 PM 1:55

Return Document to:

A3850-1(NOV.2001)

TIMOTHY H. INGRAM
P.O. BOX 189
MANHATTAN BEACH, CA 90267-0189
Telephone: (310) 376-8668

No. of Claims:	<u>10</u>	x \$5 =	<u>100</u>
Receipt No.:	<u>2490594</u>	Check No.:	<u>1247</u>
Init:	<u>SMC</u>		
FOR BLM USE ONLY			

AFFIDAVIT OF PERFORMANCE OF ANNUAL WORK. Also fill in Items 1 through 9 and the reverse side of this document.

NOTICE OF INTENTION TO HOLD. I intend to hold the claim(s)/site(s) listed on the reverse side of this document for the calendar year 20____. Also fill in Items 1 through 4 and Item 9.

Notices of Intention to Hold are for mill sites and tunnel sites or for mining claims when assessment work has not been done, regardless of whether the annual assessment has been suspended, deferred, or not yet accrued. The filing of a Notice of Intention to Hold shall not relieve the owner of complying with federal and state laws pertaining to the performance of annual assessment work. Notices of Intention to Hold for mill sites or tunnel sites need not be county recorded. For mining claims the form filed with the Bureau of Land Management (BLM) must be identical to the one that was or will be filed with the county.

Evidence of Annual Assessment Work or a Notice of Intention to Hold must be filed each calendar year following the calendar year in which the claim/site was located. All claims listed on a single affidavit must be contiguous.

1. State of California, County of LOS ANGELES ss:
2. I, (Name) TIMOTHY H. INGRAM
3. Reside at (Address) 2405 HADLEY LANE
City REDONDO BEACH, County LOS ANGELES, State CA Zip 90278-5123

being duly sworn, deposes and says that he/she is a citizen of the United States, more than eighteen years of age, that all of the facts set forth in this affidavit/notice, subject to the provisions and penalties of 18 U.S.C. 1001 pertaining to the filing of false, fictitious, or fraudulent statements with the United States, are true and correct according to the best of my knowledge, information and belief.

4. Owner's name and address (If not shown in Items 1-3 above). Check here if this is a change of address.

TIMOTHY H. INGRAM, P.O. BOX 189
MANHATTAN BEACH, CA 90267-0189

5. That I am personally acquainted with the mining claim(s). The work and improvements were made by and at the expense of the owner(s) of said claim(s). Said contiguous group of claims, listed on the reverse side of this document, are situated in the OWENS Mining District, MOHAVE County, Arizona.

6. That between the dates starting at 12 o'clock noon on September 1, 20 10 and ending at 12 o'clock noon on September 1, 20 11 at least \$ 300.00 Dollars worth of work and improvements were done and performed upon said claim(s) or upon one or more of a contiguous group of claims for the benefit of all, or wholly or partly outside of a contiguous group of claims for the benefit of all, not including the location work.

7. That the following persons were employed to perform the work and improvements described herein: SELF

ENTERED INTO COMPUTER

AT 1/18/12

RECEIVED
BLM OFFICE
2011 DEC 29 PM 1:54

Return Document to:

A3850-1(NOV.2001)

TIMOTHY H. INGRAM
P.O. Box 189
MANHATTAN BEACH, CA 90267-0189
Telephone: (310) 376-8668

No. of Claims: _____ x \$5 = _____
Receipt No.: _____ Check No.: _____
Init: _____
FOR BLM USE ONLY

AFFIDAVIT OF PERFORMANCE OF ANNUAL WORK. Also fill in Items 1 through 9 and the reverse side of this document.

NOTICE OF INTENTION TO HOLD. I intend to hold the claim(s)/site(s) listed on the reverse side of this document for the calendar year 20____. Also fill in Items 1 through 4 and Item 9.

Notices of Intention to Hold are for mill sites and tunnel sites or for mining claims when assessment work has not been done, regardless of whether the annual assessment has been suspended, deferred, or not yet accrued. The filing of a Notice of Intention to Hold shall not relieve the owner of complying with federal and state laws pertaining to the performance of annual assessment work. Notices of Intention to Hold for mill sites or tunnel sites need not be county recorded. For mining claims the form filed with the Bureau of Land Management (BLM) must be identical to the one that was or will be filed with the county.

Evidence of Annual Assessment Work or a Notice of Intention to Hold must be filed each calendar year following the calendar year in which the claim/site was located. **All claims listed on a single affidavit must be contiguous.**

1. State of ~~Arizona~~ ^(California) County of LOS ANGELES ss:
2. I, (Name) TIMOTHY H. INGRAM
3. Reside at (Address) 2405 HADLEY LANE
City REDONDO BEACH, County LOS ANGELES, State CA Zip 90278-5123

being duly sworn, deposes and says that he/she is a citizen of the United States, more than eighteen years of age, that all of the facts set forth in this affidavit/notice, subject to the provisions and penalties of 18 U.S.C. 1001 pertaining to the filing of false, fictitious, or fraudulent statements with the United States, are true and correct according to the best of my knowledge, information and belief.

4. Owner's name and address (If not shown in Items 1-3 above). Check here if this is a change of address.
TIMOTHY H. INGRAM, P.O. Box 189
MANHATTAN BEACH, CA 90267-0189

5. That I am personally acquainted with the mining claim(s). The work and improvements were made by and at the expense of the owner(s) of said claim(s). Said contiguous group of claims, listed on the reverse side of this document, are situated in the OWENS Mining District, MOHAVE County, Arizona.

6. That between the dates starting at 12 o'clock noon on September 1, 2010 and ending at 12 o'clock noon on September 1, 2011 at least \$ 700.00 Dollars worth of work and improvements were done and performed upon said claim(s) or upon one or more of a contiguous group of claims for the benefit of all, or wholly or partly outside of a contiguous group of claims for the benefit of all, not including the location work.

7. That the following persons were employed to perform the work and improvements described herein: SELF

Amc 352749
357466

8. That the work and improvements performed were: Continued dig of site, to the benefit of all contiguous claims. Road maintained to access site. Assay shack on adjoining patented ground upgraded.

9. Dated: DEC. 27, 2011 Signature: Timothy H Ingram
SUBSCRIBED AND SWORN TO before me, a Notary Public, this 27th day of December, 2011

by Timothy H Ingram
Notary Public Cu Cole
MY COMMISSION EXPIRES Aug 2, 2014



If the claims/sites have consecutive BLM numbers and are in the same Township, Range, and Section, they may be listed as follows:

Sample 1 - 10	A MC 19640 - 49	Dkt/Pg 1025/1-10	4N 20W 36
		Recording #9106173-82	
Claim/Site Name	Serial Number	Dkt/Pg or Record # of Orig Location Notice	TWN SHP RNG SEC(S)
<u>INGRAM</u>	<u>AMC 352749</u>	<u>MOHAVE COUNTY# 99070117 BK3415 PG654</u>	<u>11N 14W 4&5</u>
<u>INGRAM No. 2</u>	<u>AMC 352750</u>	<u>99070118 BK3415 PG658</u>	<u>11N 14W 5</u>
<u>INGRAM No. 3</u>	<u>AMC 352751</u>	<u>99070119 BK3415 PG662</u>	<u>11N 14W 4,5,8&9</u>
<u>PALO VERDE</u>	<u>AMC 352752</u>	<u>99070120 BK3415 PG666</u>	<u>11N 14W 4</u>
<u>PALO VERDE No. 2</u>	<u>AMC 352753</u>	<u>99070121 BK3415 PG670</u>	<u>11N 14W 4&9</u>
<u>PALO VERDE No. 3</u>	<u>AMC 352754</u>	<u>99070122 BK3415 PG674</u>	<u>11N 14W 9</u>
<u>MARK ANTONY</u>	<u>AMC 357466</u>	<u>2003013325 BK4380 PG723</u>	<u>11N 14W 9</u>

BLM requires a \$5 nonrefundable service charge for each mining claim, mill site or tunnel site payable on or before December 30th (not the 31st). Mail to:

Bureau of Land Management
222 North Central Avenue
Phoenix, Arizona 85004-2203
602-417-9200
www.az.blm.gov

This form is for the purpose of complying with the laws of the United States Department of the Interior, Bureau of Land Management and the State of Arizona pertaining to assessment work and/or notice of intention to hold. 30 U.S.C. 28, 43 CFR 3833.2, ARS 27-208. Subject to Paperwork Reduction Act and Privacy Act statements available at the BLM AZ State Office. This form is not copyrighted. It may be reproduced without permission.

RECEIVED
BLM STATE OFFICE
PHOENIX, ARIZONA
2011 DEC 29 PM 1:55

BLM Date Stamp

United States Department of the Interior
 Bureau of Land Management
 LANDS/RECREATION & PLANNING
 ONE N CENTRAL AVE
 PHOENIX, AZ 85004 -2203
 Phone: 602-417-9200

Receipt

No:

2490594

Transaction #: 2567401	
Date of Transaction: 12/30/2011	
CUSTOMER:	
TIMOTHY H INGRAM PO BOX 189 MANHATTAN BEACH, CA 90267-0189 US	

LINE #	QTY	DESCRIPTION	REMARKS	UNIT PRICE	TOTAL
1	1.00	LOCATABLE MINERALS / MINING CLAIMS-NOT NEW-UNADJUD, ONE AUTH NO. ONLY / MINING CLAIM MONEY RECEIVED CASES: AMC352761/\$100.00	POL 2011/10	- n/a -	100.00
TOTAL:					\$100.00

PAYMENT INFORMATION					
1	AMOUNT:	100.00	POSTMARKED:	12/28/2011	
	TYPE:	CHECK	RECEIVED:	12/30/2011	
	CHECK NO:	1247			
	NAME:	INGRAM, TIMOTHY H PO BOX 189 MANHATTAN BEACH CA 90267-0189 US			

REMARKS
PLEASE USE CURRENT FORM FOR NEXT FILING SEASON/THANK YOU

This receipt was generated by the automated BLM Collections and Billing System and is a paper representation of a portion of the official electronic record contained therein.

UNITED STATES
DEPARTMENT OF THE INTERIOR
BUREAU OF LAND MANAGEMENT
MAINTENANCE FEE WAIVER CERTIFICATION

SEE INSTRUCTIONS ON PAGE 2

AMC 352749

110

AMC 352761

FORM APPROVED
OMB NO. 1004-0114

Expires: August 31, 2013

AMC 357466

- This small miner waiver is filed for the assessment year beginning on September 1, 2011, and ending on September 1, 2012.
- The undersigned and all related parties owned ten or fewer mining claims, mill, or tunnel sites located and maintained on Federal lands in the United States of America on September 1, 2011.
- The undersigned have performed the assessment work required by law for each mining claim listed prior to filing this waiver and understand that by filing this form, the undersigned must file an affidavit of assessment work with the Bureau of Land Management (BLM) by the December 30th following the filing of this waiver.
- The undersigned understand that if the assessment work obligation has not yet come due under 30 U.S.C. 28 (for those claims in their first assessment year only), a notice of intent to hold reciting this condition must be recorded by the December 30th following the filing of this waiver.
- The undersigned understand that mill and tunnel sites may also be listed on this waiver and be waived from payment of the maintenance fee, and that a notice of intent to hold for these sites is required to be filed with the BLM by the December 30th following the filing of this waiver.
- The undersigned understand and acknowledge that pursuant to 43 U.S.C. 1212 and 18 U.S.C. 1001, the filing or recording of a false, fictitious, or fraudulent document with the BLM may result in a fine of up to \$250,000, a prison term not to exceed five years, or both.
- The mining claims, mill or tunnel sites for which this waiver from payment of the maintenance fees is requested are:

CLAIM OR SITE NAME	BLM RECORDATION SERIAL NUMBER
1. INGRAM ✓	AMC 352749
2. INGRAM No. 2	AMC 352750
3. INGRAM No. 3	AMC 352751
4. PALO VERDE	AMC 352752
5. PALO VERDE No. 2	AMC 352753
6. PALO VERDE No. 3	AMC 352754
7. ALICE TWIN PEAKS	AMC 352761
8. ALICE TWIN PEAKS No. 2	AMC 352762
9. ALICE TWIN PEAKS No. 3	AMC 352763
10. MARK ANTONY	AMC 357466

The owner(s) (claimants) of the above mining claims and sites are:

TIMOTHY H. INGRAM ✓

(Owner's Name - Please Print)

P.O. Box 189

(Owner's Mailing Address)

Timothy H. Ingram

(Owner's Signature)

MANHATTAN BEACH CA 90267

(City)

(State)

(Zip Code)

(Owner's Name - Please Print)

(Owner's Signature)

(Owner's Mailing Address)

(City)

(State)

(Zip Code)

(Owner's Name - Please Print)

(Owner's Signature)

(Owner's Mailing Address)

(City)

(State)

(Zip Code)

(Owner's Name - Please Print)

(Owner's Signature)

(Owner's Mailing Address)

(City)

(State)

(Zip Code)

(Continued on page 2)

ENTERED INTO COMPUTER

JUL 25 2011 PB

10/PB

(Owner's Name - Please Print)	(Owner's Signature)
(Owner's Mailing Address)	(City) (State) (Zip Code)
(Owner's Name - Please Print)	(Owner's Signature)
(Owner's Mailing Address)	(City) (State) (Zip Code)
(Owner's Name - Please Print)	(Owner's Signature)
(Owner's Mailing Address)	(City) (State) (Zip Code)
(Owner's Name - Please Print)	(Owner's Signature)
(Owner's Mailing Address)	(City) (State) (Zip Code)

18 U.S.C. 1001 and 43 U.S.C. 1212 make it a crime for any person knowingly and willfully to make to any department or agency of the United States any false, fictitious or fraudulent statements or representations as to any matter within its jurisdiction.

INSTRUCTIONS

1. This certification is made under the provisions of 43 U.S.C. § 1744 and 30 U.S.C. §28-28k and the regulations thereunder (43 CFR Part 3830).
2. The claimant(s) must fill in the dates in paragraph 1 for the beginning and ending of the assessment year for which this waiver is sought.
3. The claimant(s) must fill in the date in paragraph 2 for the beginning of the assessment year for which this waiver is sought.
4. All claim and site names and BLM serial numbers must be listed for the mining claims, mill sites, and tunnel sites for which the waiver is sought.
5. All owners of the mining claims, mill sites, and tunnel sites and their addresses must be given.
6. This waiver form must be signed by all the claimants or their designated agent, in original form. If an agent is designated, a notarized designation of agent, signed by all of the claimants with proper address given, must be submitted with this waiver.
7. This form must be filed no later than September 1st for the upcoming assessment year in the BLM State Office where the mining claims or sites are recorded, or the waiver cannot be granted by the BLM. (Example: To obtain a waiver for the assessment year 2012, which begins on September 1, 2011, you must qualify for and file for a waiver no later than September 1, 2011, in the proper BLM State Office.)
8. For all mining claims which require assessment work, you must record an affidavit of labor on or before the December 30th immediately following the filing of this waiver. For all other mining claims or sites waived, you must record a notice of intent to hold on or before the December 30th immediately following the filing of this waiver.
9. Mill and tunnel sites may also be listed on this waiver and be waived from payment of the maintenance fee. A notice of intent to hold for these sites is required to be filed by the December 30th following the filing of this waiver.

FOR OFFICIAL USE ONLY

RECEIVED
 12 25 P M '11
 BLM ARIZONA

NOTICES

The Privacy Act and 43 CFR 2.48(d) require that you be furnished the following information in connection with the information requested by this form.

AUTHORITY: 30 U.S.C. 28f and 43 CFR part 3835 permit collection of the information requested by this form.

PRINCIPAL PURPOSE: The BLM will use the information you provide to verify that the owner(s) (claimants(s)) of a mining claim has/have complied with 30 U.S.C. 28f and 43 CFR part 3835 and is/are entitled to perform assessment work in lieu of paying the maintenance fee for the mining claims listed on this form.

ROUTINE USES: The BLM will only disclose this information in accordance with the provisions at 43 CFR 2.56(b) and (c).

EFFECT OF NOT PROVIDING INFORMATION: Disclosure of the requested information is required by 30 U.S.C. 28f and 43 CFR part 3835 for those claimants qualified to request the small miner waiver allowed. Failure to submit all the requested information or to complete this form will delay the BLM's processing of the form and may preclude the BLM's acceptance of the maintenance fee waiver request, which may result in forfeiture of the mining claim or site by the claimant.

The Paperwork Reduction Act requires us to inform you that:

The BLM collects this information to determine whether or not you are qualified for waiver of maintenance fees.

Submission of the requested information is necessary to obtain or retain a benefit.

You do not have to respond to this or any other Federal agency-sponsored information collection unless it displays a currently valid OMB control number.

BURDEN HOURS STATEMENT: Public reporting burden for this form is estimated to average 20 minutes per response, including the time for reviewing instructions, gathering and maintaining data, and completing and reviewing the form. You may submit comments regarding the burden estimate or any other aspect of this form to: U.S. Department of the Interior, Bureau of Land Management (1004-0114), Bureau Information Collection Clearance Officer (WO-630), Mail Stop 401 LS, 1849 C St., N.W., Washington, D.C. 20240.

RECEIVED
BUREAU OF LAND MANAGEMENT
MAY 25 9 13 00
WASHINGTON, D.C.


Timothy H. Ingram
P. O. Box 189
Manhattan Beach, CA 90267

RECEIVED
STATE OFF

JUL 25 P 1:00

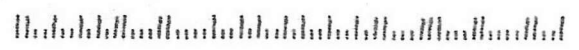
PHOENIX, ARIZONA

SANTA ANA CA 927
21 JUL 2011 PM 6 T



UNITED STATES
DEPARTMENT OF THE INTERIOR
BUREAU OF LAND MANAGEMENT
ONE NORTH CENTRAL AVE., SUITE 800
PHOENIX, AZ 85004

85004+4427



RECEIVED
BLM AZ STATE OFFICE

Amc 352749
352761
357466

2010 DEC -8 A 9:28

PHOENIX, ARIZONA

Return Document to:

A3850-1 (NOV. 2001)

TIMOTHY H. INGRAM
P.O. BOX 189
MANHATTAN BEACH, CA 90267-0189
Telephone: (310) 376-8668

No. of Claims: <u>10</u>	x \$5 = <u>100</u>
Receipt No.: <u>245960</u>	Check No.: <u>437</u>
Init: <u>Amc</u>	
FOR BLM USE ONLY	

AFFIDAVIT OF PERFORMANCE OF ANNUAL WORK. Also fill in Items 1 through 9 and the reverse side of this document.

NOTICE OF INTENTION TO HOLD. I intend to hold the claim(s)/site(s) listed on the reverse side of this document for the calendar year 20____. Also fill in Items 1 through 4 and Item 9.

Notices of Intention to Hold are for mill sites and tunnel sites or for mining claims when assessment work has not been done, regardless of whether the annual assessment has been suspended, deferred, or not yet accrued. The filing of a Notice of Intention to Hold shall not relieve the owner of complying with federal and state laws pertaining to the performance of annual assessment work. Notices of Intention to Hold for mill sites or tunnel sites need not be county recorded. For mining claims the form filed with the Bureau of Land Management (BLM) must be identical to the one that was or will be filed with the county.

Evidence of Annual Assessment Work or a Notice of Intention to Hold must be filed each calendar year following the calendar year in which the claim/site was located. **All claims listed on a single affidavit must be contiguous.**

1. State of California, County of LOS ANGELES ss:
2. I, (Name) TIMOTHY H. INGRAM
3. Reside at (Address) 2405 HADLEY LANE
City REDONDO BEACH, County LOS ANGELES, State CA Zip 90278-5123

being duly sworn, deposes and says that he/she is a citizen of the United States, more than eighteen years of age, that all of the facts set forth in this affidavit/notice, subject to the provisions and penalties of 18 U.S.C. 1001 pertaining to the filing of false, fictitious, or fraudulent statements with the United States, are true and correct according to the best of my knowledge, information and belief.

4. Owner's name and address (If not shown in Items 1-3 above). Check here if this is a change of address.

TIMOTHY H. INGRAM, P.O. BOX 189
MANHATTAN BEACH, CA 90267-0189


5. That I am personally acquainted with the mining claim(s). The work and improvements were made by and at the expense of the owner(s) of said claim(s). Said contiguous group of claims, listed on the reverse side of this document, are situated in the OWENS Mining District, MOHAVE County, Arizona.

6. That between the dates starting at 12 o'clock noon on September 1, 2009 and ending at 12 o'clock noon on September 1, 2010 at least \$ 700.00 Dollars worth of work and improvements were done and performed upon said claim(s) or upon one or more of a contiguous group of claims for the benefit of all, or wholly or partly outside of a contiguous group of claims for the benefit of all, not including the location work.

7. That the following persons were employed to perform the work and improvements described herein: SELF

8. That the work and improvements performed were: New dig of site, to the benefit of all contiguous claims. Continued maintenance of access, and of assay shack, with improvements.

9. Dated: DEC. 2, 2010 Signature: Timothy H. Ingram
 SUBSCRIBED AND SWORN TO before me, a Notary Public, this 2 day of December, 2010
 by Timothy H. Ingram
 Notary Public Ramiro Euyoque
 MY COMMISSION EXPIRES 1/2/2013



If the claims/sites have consecutive BLM numbers and are in the same Township, Range, and Section, they may be listed as follows:

Claim/Site Name	Serial Number	Dkt/Pg or Record # of Orig Location Notice	TWN SHP	RNG	SEC(S)
<u>Sample 1 - 10</u>	<u>A MC 19640 - 49</u>	<u>Dkt/Pg 1025/1-10</u>	<u>4N</u>	<u>20W</u>	<u>36</u>
		<u>Recording #9106173-82</u>			
<u>INGRAM</u>	<u>AMC 352749</u>	<u>MOHAVE COUNTY# 99070117 BK3415 PG654</u>	<u>11N</u>	<u>14W</u>	<u>4 & 5</u>
<u>INGRAM No. 2</u>	<u>AMC 352750</u>	<u>99070118 BK3415 PG658</u>	<u>11N</u>	<u>14W</u>	<u>5</u>
<u>INGRAM No. 3</u>	<u>AMC 352751</u>	<u>99070119 BK3415 PG662</u>	<u>11N</u>	<u>14W</u>	<u>4, 5, 8 & 9</u>
<u>PALO VERDE</u>	<u>AMC 352752</u>	<u>99070120 BK3415 PG666</u>	<u>11N</u>	<u>14W</u>	<u>4</u>
<u>PALO VERDE No. 2</u>	<u>AMC 352753</u>	<u>99070121 BK3415 PG670</u>	<u>11N</u>	<u>14W</u>	<u>4 & 9</u>
<u>PALO VERDE No. 3</u>	<u>AMC 352754</u>	<u>99070122 BK3415 PG674</u>	<u>11N</u>	<u>14W</u>	<u>9</u>
<u>MARK ANTONY</u>	<u>AMC 357466</u>	<u>2003013325 BK4380 PG723</u>	<u>11N</u>	<u>14W</u>	<u>9</u>

BLM requires a \$5 nonrefundable service charge for each mining claim, mill site or tunnel site payable on or before December 30th (not the 31st). Mail to:

Bureau of Land Management
 222 North Central Avenue
 Phoenix, Arizona 85004-2203
 602-417-9200
 www.az.blm.gov

ENTERED INTO COMPUTER

DEC 20 2010

RECEIVED
 BLM AZ STATE OFFICE
 2010 DEC - 8 A 9:28
 PHOENIX, ARIZONA
 BLM Date Stamp

This form is for the purpose of complying with the laws of the United States Department of the Interior, Bureau of Land Management and the State of Arizona pertaining to assessment work and/or notice of intention to hold. 30 U.S.C. 28, 43 CFR 3833.2, ARS 27-208. Subject to Paperwork Reduction Act and Privacy Act statements available at the BLM AZ State Office. This form is not copyrighted. It may be reproduced without permission.

RECEIVED
BLM AZ STATE OFFICE

2010 DEC -8 A 9:28

PHOENIX, ARIZONA

Return Document to:

A3850-1 (NOV. 2001)

TIMOTHY H. INGRAM
P.O. BOX 189
MANHATTAN BEACH, CA 90267-0189
Telephone: (310) 376-8668

No. of Claims: _____	x \$5 = _____
Receipt No.: _____	Check No.: _____
Init: _____	
FOR BLM USE ONLY	

AFFIDAVIT OF PERFORMANCE OF ANNUAL WORK. Also fill in Items 1 through 9 and the reverse side of this document.

NOTICE OF INTENTION TO HOLD. I intend to hold the claims(s)/site(s) listed on the reverse side of this document for the calendar year 20____. Also fill in Items 1 through 4 and Item 9.

Notices of Intention to Hold are for mill sites and tunnel sites or for mining claims when assessment work has not been done, regardless of whether the annual assessment has been suspended, deferred, or not yet accrued. The filing of a Notice of Intention to Hold shall not relieve the owner of complying with federal and state laws pertaining to the performance of annual assessment work. Notices of Intention to Hold for mill sites or tunnel sites need not be county recorded. For mining claims the form filed with the Bureau of Land Management (BLM) must be identical to the one that was or will be filed with the county.

Evidence of Annual Assessment Work or a Notice of Intention to Hold must be filed each calendar year following the calendar year in which the claim/site was located. All claims listed on a single affidavit must be contiguous.

1. State of California, County of LOS ANGELES ss:
2. I, (Name) TIMOTHY H. INGRAM
3. Reside at (Address) 2405 HADLEY LANE
City REDONDO BEACH, County LOS ANGELES, State CA Zip 90278-5123

being duly sworn, deposes and says that he/she is a citizen of the United States, more than eighteen years of age, that all of the facts set forth in this affidavit/notice, subject to the provisions and penalties of 18 U.S.C. 1001 pertaining to the filing of false, fictitious, or fraudulent statements with the United States, are true and correct according to the best of my knowledge, information and belief.

4. Owner's name and address (If not shown in Items 1-3 above). Check here if this is a change of address.

TIMOTHY H. INGRAM, P.O. BOX 189
MANHATTAN BEACH, CA 90267-0189

5. That I am personally acquainted with the mining claim(s). The work and improvements were made by and at the expense of the owner(s) of said claim(s). Said contiguous group of claims, listed on the reverse side of this document, are situated in the OWENS Mining District, MOHAVE County, Arizona.

6. That between the dates starting at 12 o'clock noon on September 1, 2009 and ending at 12 o'clock noon on September 1, 2010 at least \$ 300.00 Dollars worth of work and improvements were done and performed upon said claim(s) or upon one or more of a contiguous group of claims for the benefit of all, or wholly or partly outside of a contiguous group of claims for the benefit of all, not including the location work.

7. That the following persons were employed to perform the work and improvements described herein: SELF

8. That the work and improvements performed were: Continued shoring of adits and maintenance of access.

9. Dated: DEC. 2, 2010 Signature: [Signature]
 SUBSCRIBED AND SWORN TO before me, a Notary Public, this 2 day of December, 2010
 by Timothy H. Englem
 Notary Public Ramiro Euyoque
 MY COMMISSION EXPIRES 1/2/2013



If the claims/sites have consecutive BLM numbers and are in the same Township/Range/Section they may be listed as follows:

Claim/Site Name	Serial Number	Dkt/Pg or Record # of Orig Location Notice	TWN SHP RNG SEC(S)
<u>ALICE TWIN PEAKS</u>	<u>AMC 352761</u>	<u>99070123 BK 3415 PG 678</u>	<u>11N 14W 5</u>
<u>ALICE TWIN PEAKS No. 2</u>	<u>AMC 352762</u>	<u>99070124 BK 3415 PG 680</u>	<u>11N 14W 8</u>
<u>ALICE TWIN PEAKS No. 3</u>	<u>AMC 352763</u>	<u>99070125 BK 3415 PG 682</u>	<u>11N 14W 5</u>

BLM requires a \$5 nonrefundable service charge for each mining claim, mill site or tunnel site payable on or before December 30th (not the 31st). Mail to:

Bureau of Land Management
 222 North Central Avenue
 Phoenix, Arizona 85004-2203
 602-417-9200
 www.az.blm.gov

ENTERED INTO COMPUTER
 DEC 20 2010 *FB*

RECEIVED
 BLM AZ STATE OFFICE
 2010 DEC - 8 A 9: 28
 PHOENIX, ARIZONA
 BLM Date Stamp

This form is for the purpose of complying with the laws of the United States Department of the Interior, Bureau of Land Management and the State of Arizona pertaining to assessment work and/or notice of intention to hold. 30 U.S.C. 28, 43 CFR 3833.2, ARS 27-208. Subject to Paperwork Reduction Act and Privacy Act statements available at the BLM AZ State Office. This form is not copyrighted. It may be reproduced without permission.

United States Department of the Interior
Bureau of Land Management
 LANDS/RECREATION & PLANNING
 ONE N CENTRAL AVE
 PHOENIX, AZ 85004 -2203
 Phone:

Receipt

No: 2259600

Transaction #: 2330950		ENTERED INTO COMPUTER
Date of Transaction: 12/08/2010		
CUSTOMER:		
TIMOTHY H INGRAM PO BOX 189 MANHATTAN BEACH, CA 90267-0189 US		

DEC 20 2010 *PS*

LINE #	QTY	DESCRIPTION	REMARKS	UNIT PRICE	TOTAL
1	1.00	LOCATABLE MINERALS / MINING CLAIMS-NOT NEW-UNADJUD, ONE AUTH NO. ONLY / MINING CLAIM MONEY RECEIVED CASES: AMC352749/\$100.00	POL 2010/10	- n/a -	100.00
TOTAL:					\$100.00

PAYMENT INFORMATION					
1	AMOUNT:	100.00	POSTMARKED:	N/A	
	TYPE:	CHECK	RECEIVED:	12/08/2010	
	CHECK NO:	737			
	NAME:	INGRAM, TIMOTHY PO BOX 189 MANHATTAN BEACH CA 90267-0189 US			

REMARKS

This receipt was generated by the automated BLM Collections and Billing System and is a paper representation of a portion of the official electronic record contained therein.

UNITED STATES
DEPARTMENT OF THE INTERIOR
BUREAU OF LAND MANAGEMENT

MAINTENANCE FEE WAIVER CERTIFICATION

93

Amc 352749
352761
357466
FORM APPROVED
OMB NO. 1004-0114
Expires: February 28, 2010

SEE INSTRUCTIONS ON PAGE 2

1. This small miner waiver is filed for the assessment year beginning at noon on September 1, 2010 and ending at noon on September 1, 2011
2. The undersigned and all related parties owned ten or fewer mining claims, mill, or tunnel sites located and maintained on Federal lands in the United States of America on September 1, 2010.
3. The undersigned have performed the assessment work required by law for each mining claim listed prior to filing this waiver and understand that by filing this form; an affidavit of assessment work must be recorded by the December 30th following the filing of this waiver.
4. The undersigned understand that if the assessment work obligation has not yet come due under 30 U.S.C. 28 (for those claims in their first assessment year only); a notice of intent to hold reciting this condition must be recorded by the December 30th following the filing of this waiver.
5. The undersigned understand that mill and tunnel sites may also be listed upon this waiver and be waived from payment of the maintenance fee; and that a notice of intent to hold for these sites is required to be recorded by the December 30th immediately following the filing of this waiver.
6. The undersigned understand and acknowledge that pursuant to 43 U.S.C. 1212 and 18 U.S.C. 1001; the filing or recording of a false, fictitious, or fraudulent document with the Bureau of Land Management may result in a fine of up to \$250,000, a prison term not to exceed five years, or both.
7. The mining claims, mill or tunnel sites for which this waiver from payment of the maintenance fees is requested are:

CLAIM OR SITE NAME	BLM RECORDATION SERIAL NUMBER
1. INGRAM	AMC 352749 ^L <i>Code 913</i>
2. INGRAM No.2	AMC 352750
3. INGRAM No.3	AMC 352751
4. PALO VERDE	AMC 352752
5. PALO VERDE No.2	AMC 352753
6. PALO VERDE No.3	AMC 352754
7. ALICE TWIN PEAKS	AMC 352761 ^L
8. ALICE TWIN PEAKS No.2	AMC 352762
9. ALICE TWIN PEAKS No.3	AMC 352763
10. MARK ANTONY	AMC 357466 ^L

The owner(s) (claimants) of the above mining claims and sites are:

TIMOTHY H. INGRAM ✓
(Owner's Name - Please Print)

P.O. Box 189
(Street or P.O. Box)

MANHATTAN BEACH CA 90267-0189
(City) (State) (Zip Code)

Timothy H Ingram
(Owner's Signature)

ENTERED INTO COMPUTER
AUG 18 2010 PB

(Owner's Name - Please Print)

(Owner's Signature)

(Street or P.O. Box)

(City) (State) (Zip Code)

PHOENIX, ARIZONA

(Owner's Name - Please Print)

(Owner's Signature)

(Street or P.O. Box)

(City) (State) (Zip Code)

2010 JUL 19 P 12:19
RECEIVED
BLM AZ STATE OFFICE

10/PB

(Owner's Name - Please Print)

(Street or P.O. Box)

(Owner's Signature)

(City) (State) (Zip Code)

(Owner's Name - Please Print)

(Street or P.O. Box)

(Owner's Signature)

(City) (State) (Zip Code)

(Owner's Name - Please Print)

(Street or P.O. Box)

(Owner's Signature)

(City) (State) (Zip Code)

(Owner's Name - Please Print)

(Street or P.O. Box)

(Owner's Signature)

(City) (State) (Zip Code)

Title 18 U.S.C. Section 1001 and Title 43 U.S.C. Section 1212 makes it a crime for any person knowingly and willfully to make to any department or agency of the United States any false, fictitious or fraudulent statements or representations as to any matter within its jurisdiction.

INSTRUCTIONS

1. This certification is made under the provisions of §1744 of Title 43 and § 28-28k of Title 30 of the United States Code; and the regulations thereunder (43 CFR Part 3830).
2. The claimant(s) must fill in the dates in paragraph 1 for the beginning and ending of the assessment year for which this waiver is sought.
3. The claimant(s) must fill in the date in paragraph 2 for the beginning of the assessment year for which this waiver is sought.
4. All claim and site names and Bureau of Land Management (BLM) serial numbers must be listed for the mining claims, mill sites, and tunnel sites for which the waiver is sought.
5. All owners of the mining claims, mill sites, and tunnel sites and their addresses must be given.
6. This waiver form must be signed by all the claimants or their designated agent, in original form. If an agent is designated, a notarized designation of agent, signed by all of the claimants with proper address given, must be submitted with this waiver.
7. This form must be filed no later than September 1st for the upcoming assessment year in the BLM State Office where the mining claims or sites are recorded, or the waiver cannot be granted by the BLM. (Example: to obtain a waiver for the assessment year 2000, which begins at noon on September 1, 1999, you must qualify for and file for a waiver no later than September 1, 1999, in the proper BLM State Office).
8. For all mining claims which require assessment work, you must record an affidavit of labor on or before the December 30th immediately following the filing of this waiver. For all other mining claims or sites waived, you must record a notice of intent to hold on or before the December 30th immediately following the filing of this waiver.
9. Mill and tunnel sites may also be listed upon this waiver and be waived from payment of the maintenance fee. A notice of intent to hold for these sites is required to be filed by the December 30th following the filing of this waiver.

PHOENIX, ARIZONA
2000 JUL 19 P 12:19
RECEIVED
BLM AZ STATE OFFICE

FOR OFFICIAL USE ONLY

AMC 352749
357466
352761

A3850-1 (NOV. 2001)

Return Document to:
TIMOTHY H. INGRAM
P.O. BOX 189
MANHATTAN BEACH CA 90267-0189
Telephone: (310) 376-8668

No. of Claims: _____ x \$5 = _____
Receipt No.: _____ Check No.: _____
Init: _____
FOR BLM USE ONLY

AFFIDAVIT OF PERFORMANCE OF ANNUAL WORK. Also fill in Items 1 through 9 and the reverse side of this document.

NOTICE OF INTENTION TO HOLD. I intend to hold the claims(s)/site(s) listed on the reverse side of this document for the calendar year 20____. Also fill in Items 1 through 4 and Item 9.

Notices of Intention to Hold are for mill sites and tunnel sites or for mining claims when assessment work has not been done, regardless of whether the annual assessment has been suspended, deferred, or not yet accrued. The filing of a Notice of Intention to Hold shall not relieve the owner of complying with federal and state laws pertaining to the performance of annual assessment work. Notices of Intention to Hold for mill sites or tunnel sites need not be county recorded. For mining claims the form filed with the Bureau of Land Management (BLM) must be identical to the one that was or will be filed with the county.

Evidence of Annual Assessment Work or a Notice of Intention to Hold must be filed each calendar year following the calendar year in which the claim/site was located. **All claims listed on a single affidavit must be contiguous.**

- (CALIFORNIA)
1. State of ~~Arizona~~ California, County of LOS ANGELES ss:
2. I, (Name) TIMOTHY H. INGRAM
3. Reside at (Address) 2405 HADLEY LANE
City REDONDO BEACH, County LOS ANGELES, State CA Zip 90278-5123

being duly sworn, deposes and says that he/she is a citizen of the United States, more than eighteen years of age, that all of the facts set forth in this affidavit/notice, subject to the provisions and penalties of 18 U.S.C. 1001 pertaining to the filing of false, fictitious, or fraudulent statements with the United States, are true and correct according to the best of my knowledge, information and belief.

4. Owner's name and address (If not shown in Items 1-3 above). Check here if this is a change of address.
TIMOTHY H. INGRAM, P.O. BOX 189
MANHATTAN BEACH, CA 90267-0189



5. That I am personally acquainted with the mining claim(s). The work and improvements were made by and at the expense of the owner(s) of said claim(s). Said contiguous group of claims, listed on the reverse side of this document, are situated in the OWENS Mining District, MOHAVE County, Arizona.

6. That between the dates starting at 12 o'clock noon on September 1, 2008 and ending at 12 o'clock noon on September 1, 2009 at least \$ 700.00 Dollars worth of work and improvements were done and performed upon said claim(s) or upon one or more of a contiguous group of claims for the benefit of all, or wholly or partly outside of a contiguous group of claims for the benefit of all, not including the location work.

7. That the following persons were employed to perform the work and improvements described herein: SELF

8. That the work and improvements performed were: CONTINUED ROADBED MAINTENANCE; SHORTENING OF CUTS IN ACCESS ROUTES. "OPEN PIT" REFLECTIVE WARNING SIGNAGE INSTALLED. ARCHAEOLOGICAL REVIEW IN CONTIGUOUS CLAIMS PER FEDERAL STANDARDS.

9. Dated: DEC 19, 2009 Signature: Timothy H. Ingram
 SUBSCRIBED AND SWORN TO before me, a Notary Public, this 19th day of December, 2009
 by Timothy N Ingram
 Notary Public Ruthie A Jaloma
 MY COMMISSION EXPIRES 7-31-2013



If the claims/sites have consecutive BLM numbers and are in the same Township, Range and Section, they may be listed as follows:

Claim/Site Name	Serial Number	Dkt/Pg or Record # of Orig Location Notice	TWN SHP	RNG	SEC(S)
<u>INGRAM</u>	<u>AMC 352749</u>	<u>99070117 BK3415 PG654</u>	<u>11N</u>	<u>14W</u>	<u>4 & 5</u>
<u>INGRAM No. 2</u>	<u>AMC 352750</u>	<u>99070118 BK3415 PG658</u>	<u>11N</u>	<u>14W</u>	<u>5</u>
<u>INGRAM No. 3</u>	<u>AMC 352751</u>	<u>99070119 BK3415 PG662</u>	<u>11N</u>	<u>14W</u>	<u>4, 5, 8 & 9</u>
<u>PALO VERDE</u>	<u>AMC 352752</u>	<u>99070120 BK3415 PG666</u>	<u>11N</u>	<u>14W</u>	<u>4</u>
<u>PALO VERDE No. 2</u>	<u>AMC 352753</u>	<u>99070121 BK3415 PG670</u>	<u>11N</u>	<u>14W</u>	<u>4 & 9</u>
<u>PALO VERDE No. 3</u>	<u>AMC 352754</u>	<u>99070122 BK3415 PG674</u>	<u>11N</u>	<u>14W</u>	<u>9</u>
<u>MARK ANTONY</u>	<u>AMC 357466</u>	<u>2003013325 BK4380 PG723</u>	<u>11N</u>	<u>14W</u>	<u>9</u>



BLM requires a \$5 nonrefundable service charge for each mining claim, mill site or tunnel site payable on or before December 30th (not the 31st). Mail to:

Bureau of Land Management
 222 North Central Avenue
 Phoenix, Arizona 85004-2203
 602-417-9200
 www.az.blm.gov

This form is for the purpose of complying with the laws of the United States Department of the Interior, Bureau of Land Management and the State of Arizona pertaining to assessment work and/or notice of intention to hold. 30 U.S.C. 28, 43 CFR 3833.2, ARS 27-208. Subject to Paperwork Reduction Act and Privacy Act statements available at the BLM AZ State Office. This form is not copyrighted. It may be reproduced without permission.

RECEIVED
 BLM AZ STATE OFFICE
 2009 DEC 24 A 7:54
 PHOENIX, ARIZONA

BLM Date Stamp

Return Document to:

TIMOTHY H. INGRAM

P.O. Box 189

MANHATTAN BEACH, CA 90267-0189

Telephone: (310) 376-8668

A3850-1(NOV.2001)

No. of Claims: _____ x \$5 = _____
Receipt No.: _____ Check No.: _____
Init: _____

FOR BLM USE ONLY

AFFIDAVIT OF PERFORMANCE OF ANNUAL WORK. Also fill in Items 1 through 9 and the reverse side of this document.

NOTICE OF INTENTION TO HOLD. I intend to hold the claim(s)/site(s) listed on the reverse side of this document for the calendar year 20____. Also fill in Items 1 through 4 and Item 9.

Notices of Intention to Hold are for mill sites and tunnel sites or for mining claims when assessment work has not been done, regardless of whether the annual assessment has been suspended, deferred, or not yet accrued. The filing of a Notice of Intention to Hold shall not relieve the owner of complying with federal and state laws pertaining to the performance of annual assessment work. Notices of Intention to Hold for mill sites or tunnel sites need not be county recorded. For mining claims the form filed with the Bureau of Land Management (BLM) must be identical to the one that was or will be filed with the county.

Evidence of Annual Assessment Work or a Notice of Intention to Hold must be filed each calendar year following the calendar year in which the claim/site was located. All claims listed on a single affidavit must be contiguous.

1. State of ~~Arizona~~ ^{California} County of LOS ANGELES ss:
2. I, (Name) TIMOTHY H. INGRAM
3. Reside at (Address) 2405 HADLEY LANE
City REDONDO BEACH, County LOS ANGELES, State CA Zip 90278-5123

being duly sworn, deposes and says that he/she is a citizen of the United States, more than eighteen years of age, that all of the facts set forth in this affidavit/notice, subject to the provisions and penalties of 18 U.S.C. 1001 pertaining to the filing of false, fictitious, or fraudulent statements with the United States, are true and correct according to the best of my knowledge, information and belief.

4. Owner's name and address (If not shown in Items 1-3 above). Check here if this is a change of address.

TIMOTHY H. INGRAM, P.O. Box 189
MANHATTAN BEACH, CA 90267-0189

5. That I am personally acquainted with the mining claim(s). The work and improvements were made by and at the expense of the owner(s) of said claim(s). Said contiguous group of claims, listed on the reverse side of this document, are situated in the OWENS Mining District, MOHAVE County, Arizona.


6. That between the dates starting at 12 o'clock noon on September 1, 2008 and ending at 12 o'clock noon on September 1, 2009 at least \$ 300.00 Dollars worth of work and improvements were done and performed upon said claim(s) or upon one or more of a contiguous group of claims for the benefit of all, or wholly or partly outside of a contiguous group of claims for the benefit of all, not including the location work.

7. That the following persons were employed to perform the work and improvements described herein: SELF

8. That the work and improvements performed were: CONTINUED ASSAY OF TAILINGS, AND SHORING OF ADITS. ARCHAEOLOGICAL REVIEW IN CONTIGUOUS CLAIMS PER FEDERAL STANDARDS.


9. Dated: DEC. 19, 2009 Signature: [Signature]
 SUBSCRIBED AND SWORN TO before me, a Notary Public, this 19th day of December, 2009

by TIMOTHY H. INGRAM
 Notary Public Ruthie A Jaloma
 MY COMMISSION EXPIRES 7-31-2013



If the claims/sites have consecutive BLM numbers and are in the same township and range, they may be listed as follows:

Claim/Site Name	Serial Number	Dkt/Pg or Record # of Orig Location Notice MOHAVE COUNTY #	TWN SHP	RNG	SEC(S)
Sample 1 - 10	A MC 19640 - 49	Dkt/Pg 1025/1-10 Recording #9106173-82	4N	20W	36
<u>ALICE TWIN PEAKS</u>	<u>AMC 352761</u>	<u>99070123 BK 3415 PG 678</u>	<u>11N</u>	<u>14W</u>	<u>5</u>
<u>ALICE TWIN PEAKS No. 2</u>	<u>AMC 352762</u>	<u>99070124 BK 3415 PG 680</u>	<u>11N</u>	<u>14W</u>	<u>8</u>
<u>ALICE TWIN PEAKS No. 3</u>	<u>AMC 352763</u>	<u>99070125 BK 3415 PG 682</u>	<u>11N</u>	<u>14W</u>	<u>5</u>



BLM requires a \$5 nonrefundable service charge for each mining claim, mill site or tunnel site payable on or before December 30th (not the 31st). Mail to:

Bureau of Land Management
 222 North Central Avenue
 Phoenix, Arizona 85004-2203
 602-417-9200
 www.az.blm.gov

This form is for the purpose of complying with the laws of the United States Department of the Interior, Bureau of Land Management and the State of Arizona pertaining to assessment work and/or notice of intention to hold. 30 U.S.C. 28, 43 CFR 3833.2, ARS 27-208. Subject to Paperwork Reduction Act and Privacy Act statements available at the BLM AZ State Office. This form is not copyrighted. It may be reproduced without permission.

RECEIVED
 BLM AZ STATE OFFICE
 2009 DEC 24 A 7:53
 PHOENIX, ARIZONA
 BLM Date Stamp

United States Department of the Interior
Bureau of Land Management
 BUSINESS & SUPPORT SVCS DIV
 ONE N CENTRAL AVE SUITE 800
 PHOENIX, AZ 85004 -4427
 Phone: (602) 417-9200

Receipt

No: 2059018

Transaction #: 2125194	
Date of Transaction: 12/24/2009	
CUSTOMER:	TIMOTHY H INGRAM PO BOX 189 MANHATTAN BEACH,CA 90267-0189 US

LINE #	QTY	DESCRIPTION	REMARKS	UNIT PRICE	TOTAL
1	1.00	LOCATABLE MINERALS / MINING CLAIMS-NOT NEW-UNADJUD,ONE AUTH NO. ONLY / MINING CLAIM MONEY RECEIVED CASES: AMC352749/\$100.00	POL-10	- n/a -	100.00
TOTAL:					\$100.00

PAYMENT INFORMATION					
1	AMOUNT:	100.00	POSTMARKED:	12/19/2009	
	TYPE:	CHECK	RECEIVED:	12/24/2009	
	CHECK NO:	687			
	NAME:	INGRAM, TIMOTHY H PO BOX 189 MANHATTAN BEACH CA 90267-0189 US			

REMARKS

This receipt was generated by the automated BLM Collections and Billing System and is a paper representation of a portion of the official electronic record contained therein.

UNITED STATES
DEPARTMENT OF THE INTERIOR
BUREAU OF LAND MANAGEMENT

AMC 352749
352761
357466

581

FORM APPROVED
OMB NO. 1004-0114
Expires: February 28, 2010

MAINTENANCE FEE WAIVER CERTIFICATION

dgf. 10

SEE INSTRUCTIONS ON PAGE 2

- This small miner waiver is filed for the assessment year beginning at noon on September 1, 2009 and ending at noon on September 1, 2010.
- The undersigned and all related parties owned ten or fewer mining claims, mill, or tunnel sites located and maintained on Federal lands in the United States of America on September 1, 2009.
- The undersigned have performed the assessment work required by law for each mining claim listed prior to filing this waiver and understand that by filing this form; an affidavit of assessment work must be recorded by the December 30th following the filing of this waiver.
- The undersigned understand that if the assessment work obligation has not yet come due under 30 U.S.C. 28 (for those claims in their first assessment year only); a notice of intent to hold reciting this condition must be recorded by the December 30th following the filing of this waiver.
- The undersigned understand that mill and tunnel sites may also be listed upon this waiver and be waived from payment of the maintenance fee; and that a notice of intent to hold for these sites is required to be recorded by the December 30th immediately following the filing of this waiver.
- The undersigned understand and acknowledge that pursuant to 43 U.S.C. 1212 and 18 U.S.C. 1001; the filing or recording of a false, fictitious, or fraudulent document with the Bureau of Land Management may result in a fine of up to \$250,000, a prison term not to exceed five years, or both.
- The mining claims, mill or tunnel sites for which this waiver from payment of the maintenance fees is requested are:

CLAIM OR SITE NAME	BLM RECORDATION SERIAL NUMBER
1. INGRAM	AMC 352749 L
2. INGRAM No.2	AMC 352750
3. INGRAM No.3	AMC 352751
4. PALO VERDE	AMC 352752
5. PALO VERDE No.2	AMC 352753
6. PALO VERDE No.3	AMC 352754
7. ALICE TWIN PEAKS	AMC 352761 L
8. ALICE TWIN PEAKS No.2	AMC 352762
9. ALICE TWIN PEAKS No.3	AMC 352763
10. MARK ANTONY	AMC 357466 L

The owner(s) (claimants) of the above mining claims and sites are:

TIMOTHY H. INGRAM

(Owner's Name - Please Print)

P.O. Box 189

(Street or P.O. Box)

MANHATTAN BEACH, CA 90267-0189

(City)

(State)

(Zip Code)

(Owner's Name - Please Print)

(Street or P.O. Box)

(City)

(State)

(Zip Code)

(Owner's Name - Please Print)

(Street or P.O. Box)

(City)

(State)

(Zip Code)

Timothy H. Ingram

(Owner's Signature)

(Owner's Signature)

(Owner's Signature)

RECEIVED
BLM AZ STATE OFFICE
2009 AUG 10 P 12:04
PHOENIX ARIZONA



(Owner's Name - Please Print)	(Owner's Signature)		
(Street or P.O. Box)	(City)	(State)	(Zip Code)
(Owner's Name - Please Print)	(Owner's Signature)		
(Street or P.O. Box)	(City)	(State)	(Zip Code)
(Owner's Name - Please Print)	(Owner's Signature)		
(Street or P.O. Box)	(City)	(State)	(Zip Code)
(Owner's Name - Please Print)	(Owner's Signature)		
(Street or P.O. Box)	(City)	(State)	(Zip Code)

Title 18 U.S.C. Section 1001 and Title 43 U.S.C. Section 1212 makes it a crime for any person knowingly and willfully to make to any department or agency of the United States any false, fictitious or fraudulent statements or representations as to any matter within its jurisdiction.

INSTRUCTIONS

1. This certification is made under the provisions of § 1744 of Title 43 and § 28-28k of Title 30 of the United States Code; and the regulations thereunder (43 CFR Part 3830).
2. The claimant(s) must fill in the dates in paragraph 1 for the beginning and ending of the assessment year for which this waiver is sought.
3. The claimant(s) must fill in the date in paragraph 2 for the beginning of the assessment year for which this waiver is sought.
4. All claim and site names and Bureau of Land Management (BLM) serial numbers must be listed for the mining claims, mill sites, and tunnel sites for which the waiver is sought.
5. All owners of the mining claims, mill sites, and tunnel sites and their addresses must be given.
6. This waiver form must be signed by all the claimants or their designated agent, in original form. If an agent is designated, a notarized designation of agent, signed by all of the claimants with proper address given, must be submitted with this waiver.
7. This form must be filed no later than September 1st for the upcoming assessment year in the BLM State Office where the mining claims or sites are recorded, or the waiver cannot be granted by the BLM. (Example: to obtain a waiver for the assessment year 2000, which begins at noon on September 1, 1999, you must qualify for and file for a waiver no later than September 1, 1999, in the proper BLM State Office).
8. For all mining claims which require assessment work, you must record an affidavit of labor on or before the December 30th immediately following the filing of this waiver. For all other mining claims or sites waived, you must record a notice of intent to hold on or before the December 30th immediately following the filing of this waiver.
9. Mill and tunnel sites may also be listed upon this waiver and be waived from payment of the maintenance fee. A notice of intent to hold for these sites is required to be filed by the December 30th following the filing of this waiver.

RECEIVED
 BLM STATE OFFICE
 PHOENIX, ARIZONA
 2001 AUG 10 P 12:04

FOR OFFICIAL USE ONLY

NOTICES

The Privacy Act of 1974 and the regulation in 43 CFR 2.48 (d) provide that you be furnished the following information in connection with the information required by this certification of waiver from rental fees.

AUTHORITY: 30 U.S.C. 28-28k; 43 U.S.C. 1201, 1457, 1740, and 1744; and 43 CFR 3830.

PRINCIPLE PURPOSE: This information is to be used to verify that the owner(s) (claimants) of a mining claim has complied with 30 U.S.C. 28f and is entitled to perform assessment work in lieu of paying the maintenance fee for the mining claims listed on this form.

ROUTINE USE: (1) Adjudication of the claimant(s) certification of waiver from paying the maintenance fee otherwise required by 30 U.S.C. 28f. (2) Disclosure may be made to appropriate Federal agencies when location is made within the agency's geographic area of responsibility. (3) Information from the record and/or the record will be transferred to the appropriate Federal, State, or local agency, or a member of the public in response to a specific request for pertinent information. (4) Information may also be provided to the Department of Justice or in a proceeding before a court or adjudicative body; or to Federal, State, local or foreign agencies when needed for enforcement of civil or criminal codes or applicable regulations concerning title rights upon the public land.

EFFECT OF NOT PROVIDING INFORMATION: Disclosure of this information is required by 30 U.S.C. 28f and 43 CFR Part 3830 for those qualified claimants wishing to take the small miner waiver allowed. Failure to supply the information required in this form to support the claimants certification of waiver from payment of the otherwise required maintenance fees will result in the waiver being disallowed and the mining claims subject to forfeiture by BLM under 30 U.S.C. 28i.

The Paperwork Reduction Act of 1995 requires us to inform you that:

The BLM collects this information to determine if you qualify for a waiver from the payment of \$125 per mining claim or site maintenance fee established in 30 U.S.C. 28f and the implementing regulations at 43 CFR 3830.

Response to this request is required in accordance with the statute to obtain your benefit.

The BLM would like you to know that you do not have to respond to this or any other Federal agency-sponsored information collection unless it displays a currently valid OMB control number.

BURDEN HOURS STATEMENT: Public reporting burden for this form is estimated to average 20 minutes per response, including time to review instructions, gathering and maintaining data, and completing and reviewing the form. Direct comments regarding this burden estimate or any other aspect of this form to the U.S. Department of the Interior, Bureau of Land Management (1004-0114), Bureau Information Collection Clearance Officer (WO-630), Mail Stop 401 LS, 1849 C St., N.W., Washington, D.C. 20240.

RECEIVED
BLM AZ STATE OFFICE
2009 AUG 10 P 12:04
PHOENIX, ARIZONA

85

Amc 357466
Amc 352749
Amc 352761

Form 3830-2
(March 2007)

UNITED STATES DEPARTMENT OF THE INTERIOR
BUREAU OF LAND MANAGEMENT

MAINTENANCE FEE WAIVER CERTIFICATION

PB

FORM APPROVED
OMB NO. 1004-0114
Expires: February 28, 2010

SEE INSTRUCTIONS ON REVERSE

1. This small miner waiver is filed for the assessment year beginning at noon on September 1, 2008 and ending at noon on September 1, 2009
2. The undersigned and all related parties owned ten or fewer mining claims, mill, or tunnel sites located and maintained on Federal lands in the United States of America on September 1, 2008
3. The undersigned have performed the assessment work **required by law** for each mining claim listed **prior to filing this waiver** and understand that by filing this form; an affidavit of assessment work **must** be recorded by the December 30th following the filing of this waiver.
4. The undersigned understand that if the assessment work obligation has not yet come due under 30 U.S.C. 28 (for those claims in their first assessment year only); a notice of intent to hold reciting this condition **must** be recorded by the December 30th following the filing of this waiver.
5. The undersigned understand that mill and tunnel sites may also be listed upon this waiver and be waived from payment of the maintenance fee; and that a notice of intent to hold for these sites is required to be recorded by the December 30th immediately following the filing of this waiver.
6. The undersigned understand and acknowledge that pursuant to 43 U.S.C. 1212 and 18 U.S.C. 1001; the filing or recording of a false, fictitious, or fraudulent document with the Bureau of Land Management may result in a fine of up to \$250,000, a prison term not to exceed five years, or both.
7. The mining claims, mill or tunnel sites for which this waiver from payment of the maintenance fees is requested are:

CLAIM OR SITE NAME	BLM RECORDATION SERIAL NUMBER
1. INGRAM	AMC 352749
2. INGRAM No.2	AMC 352750
3. INGRAM No.3	AMC 352751
4. PALO VERDE	AMC 352752
5. PALO VERDE No.2	AMC 352753
6. PALO VERDE No.3	AMC 352754
7. ALICE TWIN PEAKS	AMC 352761
8. ALICE TWIN PEAKS No.2	AMC 352762
9. ALICE TWIN PEAKS No.3	AMC 352763
10. MARK ANTONY	AMC 357466

The owner(s) (claimants) of the above mining claims and sites are:

TIMOTHY H. INGRAM
(Owner's Name - Please Print)

Timothy H. Ingram
(Owner's Signature)

P.O. Box 189
(Street or P.O. Box)

Manhattan Beach CA 90267-0189
(City) (State) (Zip Code)

(Owner's Name - Please Print)

(Street or P.O. Box)

(City) (State) (Zip Code)

(Owner's Name - Please Print)

(Street or P.O. Box)

(City) (State) (Zip Code)

(Owner's Signature)

(Owner's Signature)

RECEIVED
BLM ASSISTANT OFFICE 12
2008 JUL 18 PM 2:56
PHOENIX, ARIZONA

(Continued on page 2)

ENTERED INTO COMPUTER

9/3/08 aB

10/8c

(Owner's Name - Please Print)	(Owner's Signature)		
(Street or P.O. Box)	(City)	(State)	(Zip Code)
(Owner's Name - Please Print)	(Owner's Signature)		
(Street or P.O. Box)	(City)	(State)	(Zip Code)
(Owner's Name - Please Print)	(Owner's Signature)		
(Street or P.O. Box)	(City)	(State)	(Zip Code)
(Owner's Name - Please Print)	(Owner's Signature)		
(Street or P.O. Box)	(City)	(State)	(Zip Code)

INSTRUCTIONS

1. This certification is made under the provisions of § 1744 of Title 43 and § 28-28k of Title 30 of the United States Code; and the regulations thereunder (43 CFR Part 3830).
2. The claimant(s) **must** fill in the dates in paragraph 1 for the beginning and ending of the assessment year for which this waiver is sought.
3. The claimant(s) **must** fill in the date in paragraph 2 for the beginning of the assessment year for which this waiver is sought.
4. All claim and site names and Bureau of Land Management (BLM) serial numbers **must** be listed for the mining claims, mill sites, and tunnel sites for which the waiver is sought.
5. All owners of the mining claims, mill sites, and tunnel sites and their addresses **must** be given.
6. This waiver form **must** be signed by all the claimants or their designated agent, in original form. If an agent is designated, a notarized designation of agent, signed by all of the claimants with proper address given, **must** be submitted with this waiver.
7. This form **must** be filed no later than September 1st for the upcoming assessment year in the BLM State Office where the mining claims or sites are recorded, or the waiver cannot be granted by the BLM. (Example: to obtain a waiver for the assessment year 2000, which begins at noon on September 1, 1999, you **must** qualify for and file for a waiver no later than September 1, 1999, in the proper BLM State Office).
8. For all mining claims which require assessment work, you **must** record an affidavit of labor on or before the December 30th immediately following the filing of this waiver. For all other mining claims or sites waived, you **must** record a notice of intent to hold on or before the December 30th immediately following the filing of this waiver.
9. Mill and tunnel sites may also be listed upon this waiver and be waived from payment of the maintenance fee. A notice of intent to hold for these sites is required to be filed by the December 30th following the filing of this waiver.

NOTICE/BURDEN HOURS STATEMENT

The Privacy Act of 1974, *as amended*, and the regulation in 43 CFR 2.48(d) provide that you be furnished the following information in connection with the information required by this certification of waiver from rental fees.

AUTHORITY: 30 U.S.C. 28-28k; 43 U.S.C. 1201, 1457, 1740, and 1744; and 43 CFR 3830.

PRINCIPLE PURPOSE: This information is to be used to verify that the owner(s) (claimants) of a mining claim has complied with 30 U.S.C. 28f and is entitled to perform assessment work in lieu of paying the maintenance fee for the mining claims listed on this form.

ROUTINE USE: (1) Adjudication of the claimant(s) certification of waiver from paying the maintenance fee otherwise required by 30 U.S.C. 28f. (2) Disclosure may be made to appropriate Federal agencies when location is made within the agency's geographic area of responsibility. (3) Information from the record and/or the record will be transferred to the appropriate Federal, State, or local agency, or a member of the public in response to a specific request for pertinent information. (4) Information may also be provided to the Department of Justice or in a proceeding before a court or adjudicative body; or to Federal, State, local or foreign agencies when needed for enforcement of civil or criminal codes or applicable regulations concerning title rights upon the public land.

EFFECT OF NOT PROVIDING INFORMATION: Disclosure of this information is required by 30 U.S.C. 28f and 43 CFR Part 3830 for those qualified claimants wishing to take the small miner waiver allowed. Failure to supply the information required in this form to support the claimants certification of waiver from payment of the otherwise required maintenance fees will result in the waiver being disallowed and the mining claims subject to forfeiture by BLM under 30 U.S.C. 28i.

The Paperwork Reduction Act of 1995 requires us to inform you that: This information is being collected to allow the BLM to determine if you qualify for a waiver from the payment of \$100 per mining claim or site maintenance fee established in 30 U.S.C. 28f and the implementing regulations at 43 CFR 3830. A response to this request is required in accordance with the statute to obtain your benefit.

BLM would like you to know that you do not have to respond to this, or any other, Federal agency-sponsored information collection unless it displays a currently valid OMB control number.

Public reporting burden for this form is estimated to average 20 minutes (.33 hours) per response, including time to review instructions, gathering and maintaining data, and completing and reviewing the form. Direct comments regarding this burden estimate, or any other aspect of this form, to the U.S. Department of the Interior, Bureau of Land Management, (1004-0114) Bureau Information Collection Clearance Officer (WO-630), Mail Stop 401 LS, 1849 C St., N.W., Washington, D.C. 20240.

FOR OFFICIAL USE ONLY

Return Document to:

TIMOTHY H. INGRAM
P.O. Box 189
MANHATTAN BEACH, CA 90267-0189
Telephone: (310) 376-8668

A3850-1(NOV.2001)

No. of Claims: <u>3</u>	Fee: <u>30.00</u>
Receipt No.: <u>151835</u>	Check No.: <u>527</u>
Init: <u>SC</u>	

FOR BLM USE ONLY

PROPERTY
AZONA
F 12

- AFFIDAVIT OF PERFORMANCE OF ANNUAL WORK.** Also fill in Items 1 through 9 and the reverse side of this document.
- NOTICE OF INTENTION TO HOLD.** I intend to hold the claim(s)/site(s) listed on the reverse side of this document for the calendar year 20____. Also fill in Items 1 through 4 and Item 9.

Notices of Intention to Hold are for mill sites and tunnel sites or for mining claims when assessment work has not been done, regardless of whether the annual assessment has been suspended, deferred, or not yet accrued. The filing of a Notice of Intention to Hold shall not relieve the owner of complying with federal and state laws pertaining to the performance of annual assessment work. Notices of Intention to Hold for mill sites or tunnel sites need not be county recorded. For mining claims the form filed with the Bureau of Land Management (BLM) must be identical to the one that was or will be filed with the county.

Evidence of Annual Assessment Work or a Notice of Intention to Hold must be filed each calendar year following the calendar year in which the claim/site was located. All claims listed on a single affidavit must be contiguous.

1. State of (California) ~~Arizona~~, County of LOS ANGELES ss:
2. I, (Name) TIMOTHY H. INGRAM
3. Reside at (Address) 2405 HADLEY LANE
City REDONDO BEACH, County LOS ANGELES, State CA Zip 90278-5123

being duly sworn, deposes and says that he/she is a citizen of the United States, more than eighteen years of age, that all of the facts set forth in this affidavit/notice, subject to the provisions and penalties of 18 U.S.C. 1001 pertaining to the filing of false, fictitious, or fraudulent statements with the United States, are true and correct according to the best of my knowledge, information and belief.

4. Owner's name and address (If not shown in Items 1-3 above). Check here if this is a change of address.
- TIMOTHY H. INGRAM, P.O. Box 189
MANHATTAN BEACH, CA 90267-0189

5. That I am personally acquainted with the mining claim(s). The work and improvements were made by and at the expense of the owner(s) of said claim(s). Said contiguous group of claims, listed on the reverse side of this document, are situated in the OWENS Mining District, MOHAVE County, Arizona.

6. That between the dates starting at 12 o'clock noon on September 1, 2007 and ending at 12 o'clock noon on September 1, 2008 at least \$ 300.00 Dollars worth of work and improvements were done and performed upon said claim(s) or upon one or more of a contiguous group of claims for the benefit of all, or wholly or partly outside of a contiguous group of claims for the benefit of all, not including the location work.

7. That the following persons were employed to perform the work and improvements described herein: SELF

ENTERED INTO COMPUTER
9/3/08 AB

8. That the work and improvements performed were: Continued expansion of existing adits, and dig of potential new site. Additional warning signage placed. Road access maintained.


9. Dated: July 28, 2008

Signature: Timothy H. Ingram
TIMOTHY H. INGRAM

SUBSCRIBED AND SWORN TO before me, Cindy Jean Ogle, State of California
Notary Public, this 28th day of July, 2008, by Timothy H. Ingram

UNDER PENALTY OF PERJURY
Notary Public C. Ogle

MY COMMISSION EXPIRES MAY 26, 2010




Claim/Site Name	Serial Number	Dkt/Pg or Record # of Orig Location Notice	TWN		
			SHP	RNG	SEC(S)
<u>ALICE TWIN PEAKS</u>	<u>AMC 352761</u>	<u>99070123 BK 3415 PG 678</u>	<u>11N</u>	<u>14W</u>	<u>5</u>
<u>ALICE TWIN PEAKS No. 2</u>	<u>AMC 352762</u>	<u>99070124 BK 3415 PG 680</u>	<u>11N</u>	<u>14W</u>	<u>8</u>
<u>ALICE TWIN PEAKS No. 3</u>	<u>AMC 352763</u>	<u>99070125 BK 3415 PG 682</u>	<u>11N</u>	<u>14W</u>	<u>5</u>

BLM requires a \$5 nonrefundable service charge for each mining claim, mill site or tunnel site payable on or before December 30th (not the 31st). Mail to:

Bureau of Land Management
222 North Central Avenue
Phoenix, Arizona 85004-2203
602-417-9200
www.az.blm.gov

This form is for the purpose of complying with the laws of the United States Department of the Interior; Bureau of Land Management and the State of Arizona pertaining to assessment work and/or notice of intention to hold. 30 U.S.C. 28, 43 CFR 3833.2, ARS 27-208. Subject to Paperwork Reduction Act and Privacy Act statements available at the BLM AZ State Office. This form is not copyrighted. It may be reproduced without permission.



Return Document to:

A3850-1(NOV.2001)

TIMOTHY H. INGRAM
P.O. BOX 189
MANHATTAN BEACH, CA 90267-0189
Telephone: (310) 376-8668

No. of Claims: <u>7</u>	x \$ = <u>7000</u>
Receipt No.: <u>175833</u>	Check No.: <u>561</u>
Init: <u>sc</u>	
FOR BLM USE ONLY	

AFFIDAVIT OF PERFORMANCE OF ANNUAL WORK. Also fill in Items 1 through 9 and the reverse side of this document.

NOTICE OF INTENTION TO HOLD. I intend to hold the claims(s)/site(s) listed on the reverse side of this document for the calendar year 20____. Also fill in Items 1 through 4 and Item 9.

Notices of Intention to Hold are for mill sites and tunnel sites or for mining claims when assessment work has not been done, regardless of whether the annual assessment has been suspended, deferred, or not yet accrued. The filing of a Notice of Intention to Hold shall not relieve the owner of complying with federal and state laws pertaining to the performance of annual assessment work. Notices of Intention to Hold for mill sites or tunnel sites need not be county recorded. For mining claims the form filed with the Bureau of Land Management (BLM) must be identical to the one that was or will be filed with the county.

Evidence of Annual Assessment Work or a Notice of Intention to Hold must be filed each calendar year following the calendar year in which the claim/site was located. All claims listed on a single affidavit must be contiguous.

1. State of California, County of LOS ANGELES ss:
2. I, (Name) TIMOTHY H. INGRAM
3. Reside at (Address) 2405 HADLEY LANE
City REDONDO BEACH, County LOS ANGELES, State CA Zip 90278-5123

being duly sworn, deposes and says that he/she is a citizen of the United States, more than eighteen years of age, that all of the facts set forth in this affidavit/notice, subject to the provisions and penalties of 18 U.S.C. 1001 pertaining to the filing of false, fictitious, or fraudulent statements with the United States, are true and correct according to the best of my knowledge, information and belief.

4. Owner's name and address (If not shown in Items 1-3 above). Check here if this is a change of address.

TIMOTHY H. INGRAM, P.O. BOX 189
MANHATTAN BEACH, CA 90267-0189

5. That I am personally acquainted with the mining claim(s). The work and improvements were made by and at the expense of the owner(s) of said claim(s). Said contiguous group of claims, listed on the reverse side of this document, are situated in the OWENS Mining District, MOHAVE County, Arizona.

6. That between the dates starting at 12 o'clock noon on September 1, 2007 and ending at 12 o'clock noon on September 1, 2008 at least \$ 700.00 Dollars worth of work and improvements were done and performed upon said claim(s) or upon one or more of a contiguous group of claims for the benefit of all, or wholly or partly outside of a contiguous group of claims for the benefit of all, not including the location work.

7. That the following persons were employed to perform the work and improvements described herein: SELF


8. That the work and improvements performed were: Maintenance and improvement of access to claim sites following flash-flood damage and heavy road cuts. Continued dig on ground abutting patented property, to the benefit of contiguous claims. Additional warning signage placed.

9. Dated: July 28, 2008

Signature: Timothy H. Ingram
TIMOTHY H. INGRAM

SUBSCRIBED AND SWORN TO before me, CINDY JEAN OGLE, STATE OF CALIFORNIA Notary Public, this 28th day of July, 2008, by Timothy H. Ingram
UNDER PENALTY OF PERJURY
Notary Public C. Ogle

MY COMMISSION EXPIRES MAY 26, 2010




<u>Claim/Site Name</u>	<u>Serial Number</u>	<u>Orig Location Notice</u>	<u>SHP</u>	<u>RNG</u>	<u>SEC(S)</u>
<u>INGRAM</u>	<u>AMC 352749</u>	<u>MOHAVE COUNTY# 99070117 BK3415 PG654</u>	<u>11N</u>	<u>14W</u>	<u>4 & 5</u>
<u>INGRAM No. 2</u>	<u>AMC 352750</u>	<u>99070118 BK3415 PG658</u>	<u>11N</u>	<u>14W</u>	<u>5</u>
<u>INGRAM No. 3</u>	<u>AMC 352751</u>	<u>99070119 BK3415 PG662</u>	<u>11N</u>	<u>14W</u>	<u>4, 5, 8 & 9</u>
<u>PALO VERDE</u>	<u>AMC 352752</u>	<u>99070120 BK3415 PG666</u>	<u>11N</u>	<u>14W</u>	<u>4</u>
<u>PALO VERDE No. 2</u>	<u>AMC 352753</u>	<u>99070121 BK3415 PG670</u>	<u>11N</u>	<u>14W</u>	<u>4 & 9</u>
<u>PALO VERDE No. 3</u>	<u>AMC 352754</u>	<u>99070122 BK3415 PG674</u>	<u>11N</u>	<u>14W</u>	<u>9</u>
<u>MARK ANTONY</u>	<u>AMC 357466</u>	<u>2003013325 BK4380 PG723</u>	<u>11N</u>	<u>14W</u>	<u>9</u>

BLM requires a \$5 nonrefundable service charge for each mining claim, mill site or tunnel site payable on or before December 30th (not the 31st). Mail to:

Bureau of Land Management
222 North Central Avenue
Phoenix, Arizona 85004-2203
602-417-9200
www.az.blm.gov

This form is for the purpose of complying with the laws of the United States Department of the Interior, Bureau of Land Management and the State of Arizona pertaining to assessment work and/or notice of intention to hold. 30 U.S.C. 28, 43 CFR 3833.2, ARS 27-208. Subject to Paperwork Reduction Act and Privacy Act statements available at the BLM AZ State Office. This form is not copyrighted. It may be reproduced without permission.



United States Department of the Interior
Bureau of Land Management
 BUSINESS & SUPPORT SVCS DIV
 ONE N CENTRAL AVE SUITE 800
 PHOENIX, AZ 85004 -4427
 Phone: (602) 417-9200

Receipt

No: 1751835

Transaction #: 1809114	
Date of Transaction: 07/31/2008	
CUSTOMER:	TIMOTHY INGRAM PO BOX 189 MANHATTAN BEACH,CA 90267

LINE #	QTY	DESCRIPTION	REMARKS	UNIT PRICE	TOTAL
1	1.00	LOCATABLE MINERALS / MINING CLAIMS-NOT NEW-UNADJUD,ONE AUTH NO. ONLY / MINING CLAIM MONEY RECEIVED (455) CASES: AMC352749/\$100.00	POL & WAIVER (10)	- n/a -	100.00
TOTAL:					\$100.00

PAYMENT INFORMATION					
1	AMOUNT:	\$100.00	POSTMARKED:	7/28/08 0:00	
	TYPE:	CHECK	RECEIVED:	07/31/2008	
	CHECK NO:	561			
	NAME:	INGRAM, TIMOTHY H PO BOX 189 MANHATTAN BEACH CA 90267			

REMARKS

This receipt was generated by the automated BLM Collections and Billing System and is a paper representation of a portion of the official electronic record contained therein.

RECEIVED
B.L.M. AZ STATE OFFICE

2007 DEC 28 A 11:52

PHOENIX, ARIZONA

AMC 352749
AMC 357466
AMC 352761

Return Document to:
TIMOTHY H. INGRAM
P.O. Box 189
MANHATTAN BEACH, CA 90267-0189
Telephone: (310) 376-8668

A3850-1 (NOV. 2001)

No. of Claims: <u>7</u>	x \$5 = <u>70.00</u>
Receipt No.: <u>1628732</u>	Check No.: <u>472</u>
Init: <u>STB</u>	
FOR BLM USE ONLY	

AFFIDAVIT OF PERFORMANCE OF ANNUAL WORK. Also fill in Items 1 through 9 and the reverse side of this document.

NOTICE OF INTENTION TO HOLD. I intend to hold the claims(s)/site(s) listed on the reverse side of this document for the calendar year 20____. Also fill in Items 1 through 4 and Item 9.

Notices of Intention to Hold are for mill sites and tunnel sites or for mining claims when assessment work has not been done, regardless of whether the annual assessment has been suspended, deferred, or not yet accrued. The filing of a Notice of Intention to Hold shall not relieve the owner of complying with federal and state laws pertaining to the performance of annual assessment work. Notices of Intention to Hold for mill sites or tunnel sites need not be county recorded. For mining claims the form filed with the Bureau of Land Management (BLM) must be identical to the one that was or will be filed with the county.

Evidence of Annual Assessment Work or a Notice of Intention to Hold must be filed each calendar year following the calendar year in which the claim/site was located. All claims listed on a single affidavit must be contiguous.

1. State of (California) ~~Arizona~~, County of Los Angeles ss:
 2. I, (Name) TIMOTHY H. INGRAM
 3. Reside at (Address) 2405 HADLEY LANE
 City REDONDO BEACH, County LOS ANGELES, State CA Zip 90278-5123

being duly sworn, deposes and says that he/she is a citizen of the United States, more than eighteen years of age, that all of the facts set forth in this affidavit/notice, subject to the provisions and penalties of 18 U.S.C. 1001 pertaining to the filing of false, fictitious, or fraudulent statements with the United States, are true and correct according to the best of my knowledge, information and belief.

4. Owner's name and address (If not shown in Items 1-3 above). Check here if this is a change of address.
TIMOTHY H. INGRAM, P.O. Box 189
MANHATTAN BEACH, CA 90267-0189

5. That I am personally acquainted with the mining claim(s). The work and improvements were made by and at the expense of the owner(s) of said claim(s). Said contiguous group of claims, listed on the reverse side of this document, are situated in the OWENS Mining District, MOHAVE County, Arizona.

6. That between the dates starting at 12 o'clock noon on September 1, 2006 and ending at 12 o'clock noon on September 1, 2007 at least \$ 700.00 Dollars worth of work and improvements were done and performed upon said claim(s) or upon one or more of a contiguous group of claims for the benefit of all, or wholly or partly outside of a contiguous group of claims for the benefit of all, not including the location work.

7. That the following persons were employed to perform the work and improvements described herein: SELF

ENTERED IN COMPUTER
RE 1/9/08

8. That the work and improvements performed were: CONTINUED DIG IN SITE ON CONTIGUOUS CLAIMS ABUTTING PATENTED GROUND, TO BENEFIT OF ALL. ACCESS TO DIGS IMPROVED. WELL SITE IDENTIFIED, AND PURSUED. SIGNAGE ADDED.

9. Dated: December 26, 2007

Signature: Timothy H. Ingram

SUBSCRIBED AND SWORN TO before me, Cindy Jean Ogle, a Notary Public, this 26th day of December, 2007, by Timothy H. Ingram Notary Public State of California MY COMMISSION EXPIRES May 26, 2010

C. Ogle

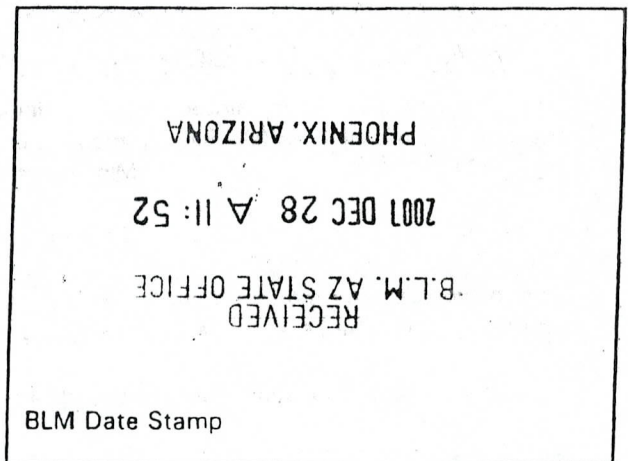


Claim/Site Name	Serial Number	Dkt/Pg or Record # of Orig Location Notice	TWN		
			SHP	RNG	SEC(S)
<u>INGRAM</u>	<u>AMC 352749</u>	<u>MOHAVE COUNTY# 99070117 BK3415 PG654</u>	<u>11N</u>	<u>14W</u>	<u>4&5</u>
<u>INGRAM No. 2</u>	<u>AMC 352750</u>	<u>99070118 BK3415 PG658</u>	<u>11N</u>	<u>14W</u>	<u>5</u>
<u>INGRAM No. 3</u>	<u>AMC 352751</u>	<u>99070119 BK3415 PG662</u>	<u>11N</u>	<u>14W</u>	<u>4,5,8&9</u>
<u>PALO VERDE</u>	<u>AMC 352752</u>	<u>99070120 BK3415 PG666</u>	<u>11N</u>	<u>14W</u>	<u>4</u>
<u>PALO VERDE No. 2</u>	<u>AMC 352753</u>	<u>99070121 BK3415 PG670</u>	<u>11N</u>	<u>14W</u>	<u>4&9</u>
<u>PALO VERDE No. 3</u>	<u>AMC 352754</u>	<u>99070122 BK3415 PG674</u>	<u>11N</u>	<u>14W</u>	<u>9</u>
<u>MARK ANTONY</u>	<u>AMC 357466</u>	<u>2003013325 BK4380 PG723</u>	<u>11N</u>	<u>14W</u>	<u>9</u>

BLM requires a \$5 nonrefundable service charge for each mining claim, mill site or tunnel site payable on or before December 30th (not the 31st). Mail to:

Bureau of Land Management
222 North Central Avenue
Phoenix, Arizona 85004-2203
602-417-9200
www.az.blm.gov

This form is for the purpose of complying with the laws of the United States Department of the Interior, Bureau of Land Management and the State of Arizona pertaining to assessment work and/or notice of intention to hold. 30 U.S.C. 28, 43 CFR 3833.2, ARS 27-208. Subject to Paperwork Reduction Act and Privacy Act statements available at the BLM AZ State Office. This form is not copyrighted. It may be reproduced without permission.



RECEIVED
B.L.M. AZ STATE OFFICE

2007 DEC 28 A 11: 52

Return Document to PHOENIX, ARIZONA
TIMOTHY H. INGRAM
P.O. Box 189
MANHATTAN BEACH, CA 90267-0189
Telephone: (310) 376-8668

A3850-1 (NOV. 2001)

No. of Claims: 3 x \$5 = 30.00
Receipt No.: 1628132 Check No.: 472
Init: STB
FOR BLM USE ONLY

- AFFIDAVIT OF PERFORMANCE OF ANNUAL WORK.** Also fill in Items 1 through 9 and the reverse side of this document.
- NOTICE OF INTENTION TO HOLD.** I intend to hold the claim(s)/site(s) listed on the reverse side of this document for the calendar year 20____. Also fill in Items 1 through 4 and Item 9.

Notices of Intention to Hold are for mill sites and tunnel sites or for mining claims when assessment work has not been done, regardless of whether the annual assessment has been suspended, deferred, or not yet accrued. The filing of a Notice of Intention to Hold shall not relieve the owner of complying with federal and state laws pertaining to the performance of annual assessment work. Notices of Intention to Hold for mill sites or tunnel sites need not be county recorded. For mining claims the form filed with the Bureau of Land Management (BLM) must be identical to the one that was or will be filed with the county.

Evidence of Annual Assessment Work or a Notice of Intention to Hold must be filed each calendar year following the calendar year in which the claim/site was located. All claims listed on a single affidavit must be contiguous.

1. State of California, County of Los Angeles ss:
2. I, (Name) TIMOTHY H. INGRAM
3. Reside at (Address) 2405 HADLEY LANE
City REDONDO BEACH, County LOS ANGELES, State CA Zip 90278-5123

being duly sworn, deposes and says that he/she is a citizen of the United States, more than eighteen years of age, that all of the facts set forth in this affidavit/notice, subject to the provisions and penalties of 18 U.S.C. 1001 pertaining to the filing of false, fictitious, or fraudulent statements with the United States, are true and correct according to the best of my knowledge, information and belief.

4. Owner's name and address (If not shown in Items 1-3 above). Check here if this is a change of address.
TIMOTHY H. INGRAM, P.O. Box 189
MANHATTAN BEACH, CA 90267-0189
5. That I am personally acquainted with the mining claim(s). The work and improvements were made by and at the expense of the owner(s) of said claim(s). Said contiguous group of claims, listed on the reverse side of this document, are situated in the OWENS Mining District, MOHAVE County, Arizona.
6. That between the dates starting at 12 o'clock noon on September 1, 2006 and ending at 12 o'clock noon on September 1, 2007 at least \$ 300.00 Dollars worth of work and improvements were done and performed upon said claim(s) or upon one or more of a contiguous group of claims for the benefit of all, or wholly or partly outside of a contiguous group of claims for the benefit of all, not including the location work.
7. That the following persons were employed to perform the work and improvements described herein: SELF

8. That the work and improvements performed were: **GRADING TO ENTRANCE OF EXISTING ADIT IMPROVED. SIGNAGE ADDED. CONTINUED DIG OF NEW SITE ON CONTIGUOUS CLAIMS.**

9. Dated: December 26, 2007

Signature: Timothy H. Ingram

SUBSCRIBED AND SWORN TO before me, Cindy Jean Ogle, a Notary Public, this 26th day of December, 2007, by Timothy H. Ingram
 Notary Public State of California
 MY COMMISSION EXPIRES May 26, 2010

CJO



Claim/Site Name	Serial Number	Dkt/Pg or Record # of Orig Location Notice	TWN		
			SHP	RNG	SEC(S)
<u>ALICE TWIN PEAKS</u>	<u>AMC 352761</u>	<u>99070123 BK 3415 PG 678</u>	<u>11N</u>	<u>14W</u>	<u>5</u>
<u>ALICE TWIN PEAKS No. 2</u>	<u>AMC 352762</u>	<u>99070124 BK 3415 PG 680</u>	<u>11N</u>	<u>14W</u>	<u>8</u>
<u>ALICE TWIN PEAKS No. 3</u>	<u>AMC 352763</u>	<u>99070125 BK 3415 PG 682</u>	<u>11N</u>	<u>14W</u>	<u>5</u>

BLM requires a \$5 nonrefundable service charge for each mining claim, mill site or tunnel site payable on or before December 30th (not the 31st). Mail to:

Bureau of Land Management
 222 North Central Avenue
 Phoenix, Arizona 85004-2203
 602-417-9200
 www.az.blm.gov

This form is for the purpose of complying with the laws of the United States Department of the Interior, Bureau of Land Management and the State of Arizona pertaining to assessment work and/or notice of intention to hold. 30 U.S.C. 28, 43 CFR 3833.2, ARS 27-208. Subject to Paperwork Reduction Act and Privacy Act statements available at the BLM AZ State Office. This form is not copyrighted. It may be reproduced without permission.

PHOENIX, ARIZONA

2007 DEC 28 A 11:52

RECEIVED B.L.M. AZ STATE OFFICE

BLM Date Stamp

United States Department of the Interior

Bureau of Land Management

BUSINESS & SUPPORT SVCS DIV

ONE N CENTRAL AVE SUITE 800

PHOENIX, AZ 85004 -4427

Phone: (602) 417-9200

Receipt

No:

1628732

Transaction #: 1682208	
Date of Transaction: 12/28/2007	
CUSTOMER:	TIMOTHY INGRAM PO BOX 189 MANHATTAN BEACH,CA 90267

LINE #	QTY	DESCRIPTION	REMARKS	UNIT PRICE	TOTAL
1	1.00	LOCATABLE MINERALS / MINING CLAIMS-NOT NEW-UNADJUD,ONE AUTH NO. ONLY / MINING CLAIM MONEY RECEIVED (455) CASES: AMC352749/\$100.00	POL	- n/a -	100.00
TOTAL:					\$100.00

PAYMENT INFORMATION					
1	AMOUNT:	\$100.00	POSTMARKED:	N/A	
	TYPE:	CHECK	RECEIVED:	12/28/2007	
	CHECK NO:	472			
	NAME:	INGRAM, TIMOTHY PO BOX 189 MANHATTAN BEACH CA 90267			

REMARKS

This receipt was generated by the automated BLM Collections and Billing System and is a paper representation of a portion of the official electronic record contained therein.

176
RE

AMC 352761

FORM APPROVED
OMB NO. 1004-0114
Expires: December 31, 2006

MAINTENANCE FEE WAIVER CERTIFICATION

SEE INSTRUCTIONS ON REVERSE

AMC 352749

1. This small miner waiver is filed for the assessment year beginning at noon on September 1, 2007 and ending at noon on September 1, 2008
2. The undersigned and all related parties owned ten or fewer mining claims, mill, or tunnel sites located and maintained on Federal lands in the United States of America on September 1, 2007
3. The undersigned have performed the assessment work **required by law** for each mining claim listed **prior to filing this waiver** and understand that by filing this form; an affidavit of assessment work **must** be recorded by the December 30th following the filing of this waiver.
4. The undersigned understand that if the assessment work obligation has not yet come due under 30 U.S.C. 28 (for those claims in their first assessment year only); a notice of intent to hold reciting this condition **must** be recorded by the December 30th following the filing of this waiver.
5. The undersigned understand that mill and tunnel sites may also be listed upon this waiver and be waived from payment of the maintenance fee; and that a notice of intent to hold for these sites is required to be recorded by the December 30th immediately following the filing of this waiver.
6. The undersigned understand and acknowledge that pursuant to 43 U.S.C. 1212 and 18 U.S.C. 1001; the filing or recording of a false, fictitious, or fraudulent document with the Bureau of Land Management may result in a fine of up to \$250,000, a prison term not to exceed five years, or both.
7. The mining claims, mill or tunnel sites for which this waiver from payment of the maintenance fees is requested are:

AMC 352766

CLAIM OR SITE NAME	BLM RECORDATION SERIAL NUMBER
1. INGRAM	AMC 352749
2. INGRAM No. 2	AMC 352750
3. INGRAM No. 3	AMC 352751
4. PALO VERDE	AMC 352752
5. PALO VERDE No. 2	AMC 352753
6. PALO VERDE No. 3	AMC 352754
7. ALICE TWIN PEAKS	AMC 352761
8. ALICE TWIN PEAKS No. 2	AMC 352762
9. ALICE TWIN PEAKS No. 3	AMC 352763
10. MARK ANTONY	AMC 357466

The owner(s) (claimants) of the above mining claims and sites are:

TIMOTHY H. INGRAM

(Owner's Name - Please Print)

P.O. BOX 189

(Street or P.O. Box)

MANHATTAN BEACH, CA 90267-0189

(City)

(State)

(Zip Code)

Timothy H. Ingram
(Owner's Signature)

(Owner's Name - Please Print)

(Owner's Signature)

(Street or P.O. Box)

(City)

(State)

(Zip Code)

(Owner's Name - Please Print)

(Owner's Signature)

(Street or P.O. Box)

(City)

(State)

(Zip Code)

(Continued on page 2)

RE 8/14/07

ENTERED IN COMPUTER

(Owner's Name - Please Print)	(Owner's Signature)
(Street or P.O. Box)	(City) (State) (Zip Code)
(Owner's Name - Please Print)	(Owner's Signature)
(Street or P.O. Box)	(City) (State) (Zip Code)
(Owner's Name - Please Print)	(Owner's Signature)
(Street or P.O. Box)	(City) (State) (Zip Code)
(Owner's Name - Please Print)	(Owner's Signature)
(Street or P.O. Box)	(City) (State) (Zip Code)

INSTRUCTIONS

1. This certification is made under the provisions of § 1744 of Title 43 and § 28-28k of Title 30 of the United States Code; and the regulations thereunder (43 CFR Part 3830).
2. The claimant(s) **must** fill in the dates in paragraph 1 for the beginning and ending of the assessment year for which this waiver is sought.
3. The claimant(s) **must** fill in the date in paragraph 2 for the beginning of the assessment year for which this waiver is sought.
4. All claim and site names and Bureau of Land Management (BLM) serial numbers **must** be listed for the mining claims, mill sites, and tunnel sites for which the waiver is sought.
5. All owners of the mining claims, mill sites, and tunnel sites and their addresses **must** be given.
6. This waiver form **must** be signed by all the claimants or their designated agent, in original form. If an agent is designated, a notarized designation of agent, signed by all of the claimants with proper address given, **must** be submitted with this waiver.
7. This form **must** be filed no later than September 1st for the upcoming assessment year in the BLM State Office where the mining claims or sites are recorded, or the waiver cannot be granted by the BLM. (Example: to obtain a waiver for the assessment year 2000, which begins at noon on September 1, 1999, you **must** qualify for and file for a waiver no later than September 1, 1999, in the proper BLM State Office).
8. For all mining claims which require assessment work, you **must** record an affidavit of labor on or before the December 30th immediately following the filing of this waiver. For all other mining claims or sites waived, you must record a notice of intent to hold on or before the December 30th immediately following the filing of this waiver.
9. Mill and tunnel sites may also be listed upon this waiver and be waived from payment of the maintenance fee. A notice of intent to hold for these sites is required to be filed by the December 30th following the filing of this waiver.

NOTICE/BURDEN HOURS STATEMENT

The Privacy Act of 1974, *as amended*, and the regulation in 43 CFR 2.48(d) provide that you be furnished the following information in connection with the information required by this certification of waiver from rental fees.

AUTHORITY: 30 U.S.C. 28-28k; 43 U.S.C. 1201, 1457, 1740, and 1744; and 43 CFR 3830.

PRINCIPLE PURPOSE: This information is to be used to verify that the owner(s) (claimants) of a mining claim has complied with 30 U.S.C. 28f and is entitled to perform assessment work in lieu of paying the maintenance fee for the mining claims listed on this form.

ROUTINE USE: (1) Adjudication of the claimant(s) certification of waiver from paying the maintenance fee otherwise required by 30 U.S.C. 28f. (2) Disclosure may be made to appropriate Federal agencies when location is made within the agency's geographic area of responsibility. (3) Information from the record and/or the record will be transferred to the appropriate Federal, State, or local agency, or a member of the public in response to a specific request for pertinent information. (4) Information may also be provided to the Department of Justice or in a proceeding before a court or adjudicative body; or to Federal, State, local or foreign agencies when needed for enforcement of civil or criminal codes or applicable regulations concerning title rights upon the public land.

EFFECT OF NOT PROVIDING INFORMATION: Disclosure of this information is required by 30 U.S.C. 28f and 43 CFR Part 3830 for those qualified claimants wishing to take the small miner waiver allowed. Failure to supply the information required in this form to support the claimants certification of waiver from payment of the otherwise required maintenance fees will result in the waiver being disallowed and the mining claims subject to forfeiture by BLM under 30 U.S.C. 28i.

The Paperwork Reduction Act of 1995 requires us to inform you that: This information is being collected to allow the BLM to determine if you qualify for a waiver from the payment of \$100 per mining claim or site maintenance fee established in 30 U.S.C. 28f and the implementing regulations at 43 CFR 3830. A response to this request is required in accordance with the statute to obtain your benefit.

BLM would like you to know that you do not have to respond to this, or any other, Federal agency-sponsored information collection unless it displays a currently valid OMB control number.

Public reporting burden for this form is estimated to average 8 minutes (0.133 hours) per response, including time to review instructions, gathering and maintaining data, and completing and reviewing the form. Direct comments regarding this burden estimate, or any other aspect of this form, to the U.S. Department of the Interior, Bureau of Land Management, (1004-0114) Bureau Information Collection Clearance Officer (WO-630), Mail Stop 401 LS, 1849 C St., N.W., Washington, D.C. 20240.

FOR OFFICIAL USE ONLY

B.L.M. AZ STATE OFFICE

RECEIVED

2007 AUG 13 A 8:12

BUREAU OF LAND MANAGEMENT ARIZONA

United States Department of the Interior

Bureau of Land Management
 BUSINESS & SUPPORT SVCS DIV
 ONE N CENTRAL AVE SUITE 800
 PHOENIX, AZ 85004 -4427
 Phone: (602) 417-9200

Receipt

No: 1363766

Transaction #: 1409362		AMC 352749
Date of Transaction: 09/25/2006		
CUSTOMER:	TIMOTHY INGRAM PO BOX 189 MANHATTAN BEACH, CA 90267	AMC 352761 AMC 357466

LINE #	QTY	DESCRIPTION	REMARKS	UNIT PRICE	TOTAL
1	1.00	LOCATABLE MINERALS / MINING CLAIMS-NOT NEW-UNADJUD, ONE AUTH NO. ONLY / MINING CLAIM MONEY RECEIVED (455) CASES: AMC352761/\$50.00	POL 2006/10	- n/a -	50.00
TOTAL:					\$50.00

PAYMENT INFORMATION			
1	AMOUNT:	\$50.00	POSTMARKED: 09/13/2006
	TYPE:	CHECK	RECEIVED: 09/19/2006
	CHECK NO:	249	
	NAME:	INGRAM, TIMOTHY H PO BOX 189 MANHATTAN BEACH CA 90267	

REMARKS
<i>Shortpaid by \$50.00.</i>

This receipt was generated by the automated BLM Collections and Billing System and is a paper representation of a portion of the official electronic record contained therein.

11-1-2006

Enclosed please find my check for The balance due of \$50.00 -- Thank you for calling to my attention The increase from \$5 to \$10 for The claim administrative fee. Apologies for any inconvenience.

Timothy H. Ingram RE 12/1/06

RECEIPT # 1386912
 used for AMC 352749
 thru AMC 352753.

RECEIPT # 1363766
 used for AMC 352761
 thru AMC 352763 &

2006 NOV -3 P 2:20
 BUREAU OF LAND MANAGEMENT
 STATE OFFICE
 PHOENIX, ARIZONA

AMC 352749

Return Document to:

TIMOTHY H. INGRAM
P.O. BOX 189
MANHATTAN BEACH, CA 90267-0189
Telephone: (310) 376-8668

A3850-1 (NOV. 2001)

No. of Claims: 10 x \$5 =
Receipt No.: BLS766 Check No.: 219
Init: SJG
FOR BLM USE ONLY

AFFIDAVIT OF PERFORMANCE OF ANNUAL WORK. Also fill in Items 1 through 9 and the reverse side of this document.

NOTICE OF INTENTION TO HOLD. I intend to hold the claims(s)/site(s) listed on the reverse side of this document for the calendar year 20____. Also fill in Items 1 through 4 and Item 9.

Notices of Intention to Hold are for mill sites and tunnel sites or for mining claims when assessment work has not been done, regardless of whether the annual assessment has been suspended, deferred, or not yet accrued. The filing of a Notice of Intention to Hold shall not relieve the owner of complying with federal and state laws pertaining to the performance of annual assessment work. Notices of Intention to Hold for mill sites or tunnel sites need not be county recorded. For mining claims the form filed with the Bureau of Land Management (BLM) must be identical to the one that was or will be filed with the county.

Evidence of Annual Assessment Work or a Notice of Intention to Hold must be filed each calendar year following the calendar year in which the claim/site was located. **All claims listed on a single affidavit must be contiguous.**

1. State of Arizona, County of MOHAVE ss:
2. I, (Name) TIMOTHY H. INGRAM
3. Reside at (Address) 2405 HADLEY LANE
City REDONDO BEACH, County LOS ANGELES, State CA Zip 90278-5123

being duly sworn, deposes and says that he/she is a citizen of the United States, more than eighteen years of age, that all of the facts set forth in this affidavit/notice, subject to the provisions and penalties of 18 U.S.C. 1001 pertaining to the filing of false, fictitious, or fraudulent statements with the United States, are true and correct according to the best of my knowledge, information and belief.

4. Owner's name and address (If not shown in Items 1-3 above). Check here if this is a change of address.

TIMOTHY H. INGRAM, P.O. BOX 189
MANHATTAN BEACH, CA 90267-0189

5. That I am personally acquainted with the mining claim(s). The work and improvements were made by and at the expense of the owner(s) of said claim(s). Said contiguous group of claims, listed on the reverse side of this document, are situated in the OWENS Mining District, MOHAVE County, Arizona.

6. That between the dates starting at 12 o'clock noon on September 1, 2005 and ending at 12 o'clock noon on September 1, 2006 at least \$ 300.00 Dollars worth of work and improvements were done and performed upon said claim(s) or upon one or more of a contiguous group of claims for the benefit of all, or wholly or partly outside of a contiguous group of claims for the benefit of all, not including the location work.

7. That the following persons were employed to perform the work and improvements described herein: SELF

8. That the work and improvements performed were: CONTINUED WORK IN EXISTING ADITS AND EXPLORATION OF POSSIBLE NEW SITE WITHIN THE CONTIGUOUS CLAIMS.

9. Dated: Sept. 13, 2006 Signature: Timothy H Ingram
 SUBSCRIBED AND SWORN TO before me, a Notary Public, this 13th day of September, 2006
 by Timothy H Ingram
 Notary Public Cindy Ogle
 MY COMMISSION EXPIRES May 26 2010



If the claims/sites have consecutive BLM numbers and are in the same Township, they may be listed as follows:


Claim/Site Name	Serial Number	Dkt/Pg or Record # of Orig Location Notice	TWN SHP	RNG	SEC(S)
	A MC 19640 - 49	Dkt/Pg 1025/1-10 Recording #9106173-82	4N	20W	36
<u>ALICE TWIN PEAKS</u>	<u>AMC 352761</u>	<u>99070123 BK 3415 PG 678</u>	<u>11N</u>	<u>14W</u>	<u>5</u>
<u>ALICE TWIN PEAKS No. 2</u>	<u>AMC 352762</u>	<u>99070124 BK 3415 PG 680</u>	<u>11N</u>	<u>14W</u>	<u>8</u>
<u>ALICE TWIN PEAKS No. 3</u>	<u>AMC 352763</u>	<u>99070125 BK 3415 PG 682</u>	<u>11N</u>	<u>14W</u>	<u>5</u>

BLM requires a \$5 nonrefundable service charge for each mining claim, mill site or tunnel site payable on or before December 30th (not the 31st). Mail to:

Bureau of Land Management
 222 North Central Avenue
 Phoenix, Arizona 85004-2203
 602-417-9200
 www.az.blm.gov



This form is for the purpose of complying with the laws of the United States Department of the Interior, Bureau of Land Management and the State of Arizona pertaining to assessment work and/or notice of intention to hold. 30 U.S.C. 28, 43 CFR 3833.2, ARS 27-208. Subject to Paperwork Reduction Act and Privacy Act statements available at the BLM AZ State Office. This form is not copyrighted. It may be reproduced without permission.



Return Document to:

TIMOTHY H. INGRAM

P.O. BOX 189

MANHATTAN BEACH, CA 90267-0189

Telephone: (310) 376-8668

A3850-1(NOV.2001)

No. of Claims: _____ x \$5 = _____
Receipt No.: _____ Check No.: _____
Init: _____

FOR BLM USE ONLY

AFFIDAVIT OF PERFORMANCE OF ANNUAL WORK. Also fill in Items 1 through 9 and the reverse side of this document.

NOTICE OF INTENTION TO HOLD. I intend to hold the claims(s)/site(s) listed on the reverse side of this document for the calendar year 20____. Also fill in Items 1 through 4 and Item 9.

Notices of Intention to Hold are for mill sites and tunnel sites or for mining claims when assessment work has not been done, regardless of whether the annual assessment has been suspended, deferred, or not yet accrued. The filing of a Notice of Intention to Hold shall not relieve the owner of complying with federal and state laws pertaining to the performance of annual assessment work. Notices of Intention to Hold for mill sites or tunnel sites need not be county recorded. For mining claims the form filed with the Bureau of Land Management (BLM) must be identical to the one that was or will be filed with the county.

Evidence of Annual Assessment Work or a Notice of Intention to Hold must be filed each calendar year following the calendar year in which the claim/site was located. **All claims listed on a single affidavit must be contiguous.**

1. State of Arizona, County of MOHAVE ss:

2. I, (Name) TIMOTHY H. INGRAM

3. Reside at (Address) 2405 HADLEY LANE

City REDONDO BEACH, County LOS ANGELES, State CA Zip 90278-5123

being duly sworn, deposes and says that he/she is a citizen of the United States, more than eighteen years of age, that all of the facts set forth in this affidavit/notice, subject to the provisions and penalties of 18 U.S.C. 1001 pertaining to the filing of false, fictitious, or fraudulent statements with the United States, are true and correct according to the best of my knowledge, information and belief.

4. Owner's name and address (If not shown in Items 1-3 above). Check here if this is a change of address.

TIMOTHY H. INGRAM, P.O. BOX 189

MANHATTAN BEACH, CA 90267-0189

5. That I am personally acquainted with the mining claim(s). The work and improvements were made by and at the expense of the owner(s) of said claim(s). Said contiguous group of claims, listed on the reverse side of this document, are situated in the OWENS Mining District, MOHAVE County, Arizona.

6. That between the dates starting at 12 o'clock noon on September 1, 2005 and ending at 12 o'clock noon on September 1, 2006 at least \$ 700.00 Dollars worth of work and improvements were done and performed upon said claim(s) or upon one or more of a contiguous group of claims for the benefit of all, or wholly or partly outside of a contiguous group of claims for the benefit of all, not including the location work.

7. That the following persons were employed to perform the work and improvements described herein: SELF

United States Department of the Interior

Bureau of Land Management

BUSINESS & SUPPORT SVCS DIV

ONE N CENTRAL AVE SUITE 800

PHOENIX, AZ 85004 -4427

Phone: (602) 417-9200

Receipt

No:

1386912

Transaction #: 1432943	
Date of Transaction: 11/06/2006	
CUSTOMER:	TIMOTHY INGRAM PO BOX 189 MANHATTAN BEACH,CA 90267

LINE #	QTY	DESCRIPTION	REMARKS	UNIT PRICE	TOTAL
1	1.00	LOCATABLE MINERALS / MINING CLAIMS-NOT NEW-UNADJUD,ONE AUTH NO. ONLY / MINING CLAIM MONEY RECEIVED (455) CASES: AMC352761/\$50.00	POL (10)	- n/a -	50.00
TOTAL:					\$50.00

PAYMENT INFORMATION					
1	AMOUNT:	\$50.00	POSTMARKED:	11/01/2006	
	TYPE:	CHECK	RECEIVED:	11/03/2006	
	CHECK NO:	278			
	NAME:	INGRAM, TIMOTHY PO BOX 189 MANHATTAN BEACH CA 90267			

REMARKS

This receipt was generated by the automated BLM Collections and Billing System and is a paper representation of a portion of the official electronic record contained therein.

56

MAINTENANCE FEE WAIVER CERTIFICATION

AMC 352754

FORM APPROVED
OMB NO. 1004-0114
Expires: December 31, 2006

SEE INSTRUCTIONS ON REVERSE

AMC 352761

AMC 357466

1. This small miner waiver is filed for the assessment year beginning at noon on September 1, 2006 and ending at noon on September 1, 2007.
2. The undersigned and all related parties owned ten or fewer mining claims, mill, or tunnel sites located and maintained on Federal lands in the United States of America on September 1, 2006.
3. The undersigned have performed the assessment work **required by law** for each mining claim listed **prior to filing this waiver** and understand that by filing this form: an affidavit of assessment work **must** be recorded by the December 30th following the filing of this waiver.
4. The undersigned understand that if the assessment work obligation has not yet come due under 30 U.S.C. 28 (for those claims in their first assessment year only); a notice of intent to hold reciting this condition **must** be recorded by the December 30th following the filing of this waiver.
5. The undersigned understand that mill and tunnel sites may also be listed upon this waiver and be waived from payment of the maintenance fee; and that a notice of intent to hold for these sites is required to be recorded by the December 30th immediately following the filing of this waiver.
6. The undersigned understand and acknowledge that pursuant to 43 U.S.C. 1212 and 18 U.S.C. 1001; the filing or recording of a false, fictitious, or fraudulent document with the Bureau of Land Management may result in a fine of up to \$250,000, a prison term not to exceed five years, or both.
7. The mining claims, mill or tunnel sites for which this waiver from payment of the maintenance fees is requested are:

CLAIM OR SITE NAME	BLM RECORDATION SERIAL NUMBER
1. INGRAM	AMC 352749
2. INGRAM No. 2	AMC 352750
3. INGRAM No. 3	AMC 352751
4. PALO VERDE	AMC 352752
5. PALO VERDE No. 2	AMC 352753
6. PALO VERDE No. 3	AMC 352754
7. ALICE TWIN PEAKS	AMC 352761
8. ALICE TWIN PEAKS No. 2	AMC 352762
9. ALICE TWIN PEAKS No. 3	AMC 352763
10. MARK ANTONY	AMC 357466

The owner(s) (claimants) of the above mining claims and sites are:

TIMOTHY H. INGRAM

(Owner's Name - Please Print)

P.O. BOX 189

(Street or P.O. Box)

MANHATTAN BEACH, CA 90267-0189

(City) (State) (Zip Code)

Timothy H. Ingram

(Owner's Signature)

RECEIVED
BUREAU OF
LAND MANAGEMENT
2006 JUL -3 P 1:54
ARIZONA
STATE OFFICE
PHOENIX, ARIZONA

(Owner's Name - Please Print)

(Street or P.O. Box)

(City) (State) (Zip Code)

(Owner's Name - Please Print)

(Street or P.O. Box)

(City) (State) (Zip Code)

(Owner's Signature)

(Continued on page 2)

ENTERED IN COMPUTER
7/3/06 *MHyde*

(Owner's Name - Please Print)

(Street or P.O. Box)

(Owner's Signature)

(City) (State) (Zip Code)

(Owner's Name - Please Print)

(Street or P.O. Box)

(Owner's Signature)

(City) (State) (Zip Code)

(Owner's Name - Please Print)

(Street or P.O. Box)

(Owner's Signature)

(City) (State) (Zip Code)

(Owner's Name - Please Print)

(Street or P.O. Box)

(Owner's Signature)

(City) (State) (Zip Code)

INSTRUCTIONS

1. This certification is made under the provisions of § 1744 of Title 43 and § 28-28k of Title 30 of the United States Code; and the regulations thereunder (43 CFR Part 3830).
2. The claimant(s) **must** fill in the dates in paragraph 1 for the beginning and ending of the assessment year for which this waiver is sought.
3. The claimant(s) **must** fill in the date in paragraph 2 for the beginning of the assessment year for which this waiver is sought.
4. All claim and site names and Bureau of Land Management (BLM) serial numbers **must** be listed for the mining claims, mill sites, and tunnel sites for which the waiver is sought.
5. All owners of the mining claims, mill sites, and tunnel sites and their addresses **must** be given.
6. This waiver form **must** be signed by all the claimants or their designated agent, in original form. If an agent is designated, a notarized designation of agent, signed by all of the claimants with proper address given, **must** be submitted with this waiver.
7. This form **must** be filed no later than September 1st for the upcoming assessment year in the BLM State Office where the mining claims or sites are recorded, or the waiver cannot be granted by the BLM. (Example: to obtain a waiver for the assessment year 2000, which begins at noon on September 1, 1999, you **must** qualify for and file for a waiver no later than September 1, 1999, in the proper BLM State Office).
8. For all mining claims which require assessment work, you **must** record an affidavit of labor on or before the December 30th immediately following the filing of this waiver. For all other mining claims or sites waived, you **must** record a notice of intent to hold on or before the December 30th immediately following the filing of this waiver.
9. Mill and tunnel sites may also be listed upon this waiver and be waived from payment of the maintenance fee. A notice of intent to hold for these sites is required to be filed by the December 30th following the filing of this waiver.

NOTICE/BURDEN HOURS STATEMENT

The Privacy Act of 1974, *as amended*, and the regulation in 43 CFR 2.48(d) provide that you be furnished the following information in connection with the information required by this certification of waiver from rental fees.

AUTHORITY: 30 U.S.C. 28-28k; 43 U.S.C. 1201, 1457, 1740, and 1744; and 43 CFR 3830.

PRINCIPLE PURPOSE: This information is to be used to verify that the owner(s) (claimants) of a mining claim has complied with 30 U.S.C. 28f and is entitled to perform assessment work in lieu of paying the maintenance fee for the mining claims listed on this form.

ROUTINE USE: (1) Adjudication of the claimant(s) certification of waiver from paying the maintenance fee otherwise required by 30 U.S.C. 28f. (2) Disclosure may be made to appropriate Federal agencies when location is made within the agency's geographic area of responsibility. (3) Information from the record and/or the record will be transferred to the appropriate Federal, State, or local agency, or a member of the public in response to a specific request for pertinent information. (4) Information may also be provided to the Department of Justice or in a proceeding before a court or adjudicative body; or to Federal, State, local or foreign agencies when needed for enforcement of civil or criminal codes or applicable regulations concerning title rights upon the public land.

EFFECT OF NOT PROVIDING INFORMATION: Disclosure of this information is required by 30 U.S.C. 28f and 43 CFR Part 3830 for those qualified claimants wishing to take the small miner waiver allowed. Failure to supply the information required in this form to support the claimants certification of waiver from payment of the otherwise required maintenance fees will result in the waiver being disallowed and the mining claims subject to forfeiture by BLM under 30 U.S.C. 28i.

The Paperwork Reduction Act of 1995 requires us to inform you that:

This information is being collected to allow the BLM to determine if you qualify for a waiver from the payment of \$100 per mining claim or site maintenance fee established in 30 U.S.C. 28f and the implementing regulations at 43 CFR 3830. A response to this request is required in accordance with the statute to obtain your benefit.

BLM would like you to know that you do not have to respond to this, or any other, Federal agency-sponsored information collection unless it displays a currently valid OMB control number.

Public reporting burden for this form is estimated to average 8 minutes (0.133 hours) per response, including time to review instructions, gathering and maintaining data, and completing and reviewing the form. Direct comments regarding this burden estimate, or any other aspect of this form, to the U.S. Department of the Interior, Bureau of Land Management, (704-4114) Bureau Information Collection Clearance Officer (WO-630), Mail Stop 401 ES, 1849 C St., N.W., Washington, D.C. 20240.

FOR OFFICIAL USE ONLY

United States Department of the Interior
Bureau of Land Management
 BUSINESS & SUPPORT SVCS DIV
 222 N CENTRAL AVE
 PHOENIX, AZ 85004 -2203
 Phone: (602) 417-9200

Receipt	
No:	1158643

Transaction #: 1198172
 Date of Transaction: 09/28/2005

AMC 352761
 AMC 352749
 AMC 357466

CUSTOMER:	TIMOTHY H INGRAM P O BOX 189 MANHATTAN BEACH,CA 90267
-----------	---

LINE #	QTY	DESCRIPTION	REMARKS	UNIT PRICE	TOTAL
1	1.00	LOCATABLE MINERALS / MINING CLAIMS-NOT NEW-UNADJUD,ONE AUTH NO. ONLY / MINING CLAIM MONEY RECEIVED (455) CASES: AMC352749/\$50.00	POL 2005 (10)	- n/a -	50.00
TOTAL:					\$50.00

PAYMENT INFORMATION			
1	AMOUNT:	\$50.00	POSTMARKED: 09/24/2005
	TYPE:	CHECK	RECEIVED: 09/26/2005
	CHECK NO:	2511	
	NAME:	INGRAM, TIMOTHY H P O BOX 189 MANHATTAN BEACH CA 90267	

REMARKS

This receipt was generated by the automated BLM Collections and Billing System and is a paper representation of a portion of the official electronic record contained therein.

ENTERED IN COMPUTER
 RE 10/21/05

Return Document to:

A3850-1 (NOV. 2001)

TIMOTHY H. INGRAM
P.O. BOX 189
MANHATTAN BEACH, CA 90267-0189
Telephone: (310) 376-8668

No. of Claims: <u>7</u>	x \$5 = <u>35</u>
Receipt No.: <u>1158643</u>	Check No.: <u>2511</u>
Init: <u>SC</u>	
FOR BLM USE ONLY	

10/2

AFFIDAVIT OF PERFORMANCE OF ANNUAL WORK. Also fill in Items 1 through 9 and the reverse side of this document.

NOTICE OF INTENTION TO HOLD. I intend to hold the claim(s)/site(s) listed on the reverse side of this document for the calendar year 20____. Also fill in Items 1 through 4 and Item 9.

Notices of Intention to Hold are for mill sites and tunnel sites or for mining claims when assessment work has not been done, regardless of whether the annual assessment has been suspended, deferred, or not yet accrued. The filing of a Notice of Intention to Hold shall not relieve the owner of complying with federal and state laws pertaining to the performance of annual assessment work. Notices of Intention to Hold for mill sites or tunnel sites need not be county recorded. For mining claims the form filed with the Bureau of Land Management (BLM) must be identical to the one that was or will be filed with the county.

Evidence of Annual Assessment Work or a Notice of Intention to Hold must be filed each calendar year following the calendar year in which the claim/site was located. All claims listed on a single affidavit must be contiguous.

1. State of Arizona, County of MOHAVE ss:
2. I, (Name) TIMOTHY H. INGRAM
3. Reside at (Address) 2405 HADLEY LANE
City REDONDO BEACH, County LOS ANGELES, State CA Zip 90278-5123

being duly sworn, deposes and says that he/she is a citizen of the United States, more than eighteen years of age, that all of the facts set forth in this affidavit/notice, subject to the provisions and penalties of 18 U.S.C. 1001 pertaining to the filing of false, fictitious, or fraudulent statements with the United States, are true and correct according to the best of my knowledge, information and belief.

4. Owner's name and address (If not shown in Items 1-3 above). Check here if this is a change of address.
TIMOTHY H. INGRAM, P.O. BOX 189
MANHATTAN BEACH, CA 90267-0189

5. That I am personally acquainted with the mining claim(s). The work and improvements were made by and at the expense of the owner(s) of said claim(s). Said contiguous group of claims, listed on the reverse side of this document, are situated in the OWENS Mining District, MOHAVE County, Arizona.

6. That between the dates starting at 12 o'clock noon on September 1, 2004 and ending at 12 o'clock noon on September 1, 2005 at least \$ 700.00 Dollars worth of work and improvements were done and performed upon said claim(s) or upon one or more of a contiguous group of claims for the benefit of all, or wholly or partly outside of a contiguous group of claims for the benefit of all, not including the location work.


7. That the following persons were employed to perform the work and improvements described herein: SELF

RECORDED & INDEXED
RE 10/21/05

8. That the work and improvements performed were: CONTINUED SURVEY AND DIG ON CONTIGUOUS CLAIMS; CONTINUED IMPROVEMENTS ON CONTIGUOUS PATENTED GROUND.

9. Dated: Sept-24, 2005 Signature: Timothy H Ingram
 SUBSCRIBED AND SWORN TO before me, a Notary Public, this 24 day of September, 2005

by Timothy Ingram
 Notary Public Denielle Dalessandro
 MY COMMISSION EXPIRES 10/04/2008



If the claims/sites have consecutive BLM numbers and are in the same Township, Range and Section(s), they may be listed as follows:

Claim/Site Name	Serial Number	Dkt/Pg or Record # of Orig Location Notice	TWN SHP RNG SEC(S)
INGRAM	AMC 352749	99070117 BK3415 PG654	11N 14W 4&5
INGRAM No. 2	AMC 352750	99070118 BK3415 PG658	11N 14W 5
INGRAM No. 3	AMC 352751	99070119 BK3415 PG662	11N 14W 4,5,8&9
PALO VERDE	AMC 352752	99070120 BK3415 PG666	11N 14W 4
PALO VERDE No. 2	AMC 352753	99070121 BK3415 PG670	11N 14W 4&9
PALO VERDE No. 3	AMC 352754	99070122 BK3415 PG674	11N 14W 9
MARK ANTONY	AMC 357466	2003013325 BK4380 PG723	11N 14W 9

BLM requires a \$5 nonrefundable service charge for each mining claim, mill site or tunnel site payable on or before December 30th (not the 31st). Mail to:

Bureau of Land Management
 222 North Central Avenue
 Phoenix, Arizona 85004-2203
 602-417-9200
 www.az.blm.gov

This form is for the purpose of complying with the laws of the United States Department of the Interior, Bureau of Land Management and the State of Arizona pertaining to assessment work and/or notice of intention to hold. 30 U.S.C. 28, 43 CFR 3833.2, ARS 27-208. Subject to Paperwork Reduction Act and Privacy Act statements available at the BLM AZ State Office. This form is not copyrighted. It may be reproduced without permission.

RECEIVED
 BUREAU OF
 LAND MANAGEMENT
 ARIZONA
 STATE OFFICE
 PHOENIX, ARIZONA
 2005 SEP 26 P 1:57

BLM Date Stamp

Return Document to:

A3850-1 (NOV. 2001)

TIMOTHY H. INGRAM
P.O. Box 189
MANHATTAN BEACH, CA 90267-0189
Telephone: (310) 376-8668

No. of Claims: <u>3</u>	x \$5 = <u>15</u>
Receipt No.: <u>1158643</u>	Check No.: <u>2511</u>
Init: <u>[Signature]</u>	FOR BLM USE ONLY <u>20/2</u>

AFFIDAVIT OF PERFORMANCE OF ANNUAL WORK. Also fill in Items 1 through 9 and the reverse side of this document.

NOTICE OF INTENTION TO HOLD. I intend to hold the claims(s)/site(s) listed on the reverse side of this document for the calendar year 20____. Also fill in Items 1 through 4 and Item 9.

Notices of Intention to Hold are for mill sites and tunnel sites or for mining claims when assessment work has not been done, regardless of whether the annual assessment has been suspended, deferred, or not yet accrued. The filing of a Notice of Intention to Hold shall not relieve the owner of complying with federal and state laws pertaining to the performance of annual assessment work. Notices of Intention to Hold for mill sites or tunnel sites need not be county recorded. For mining claims the form filed with the Bureau of Land Management (BLM) must be identical to the one that was or will be filed with the county.

Evidence of Annual Assessment Work or a Notice of Intention to Hold must be filed each calendar year following the calendar year in which the claim/site was located. **All claims listed on a single affidavit must be contiguous.**

1. State of Arizona, County of MOHAVE ss:
2. I, (Name) TIMOTHY H. INGRAM
3. Reside at (Address) 2405 HADLEY LANE
City REDONDO BEACH, County LOS ANGELES, State CA Zip 90278-5123

being duly sworn, deposes and says that he/she is a citizen of the United States, more than eighteen years of age, that all of the facts set forth in this affidavit/notice, subject to the provisions and penalties of 18 U.S.C. 1001 pertaining to the filing of false, fictitious, or fraudulent statements with the United States, are true and correct according to the best of my knowledge, information and belief.

4. Owner's name and address (If not shown in Items 1-3 above). Check here if this is a change of address.

TIMOTHY H. INGRAM, P.O. Box 189
MANHATTAN BEACH, CA 90267-0189

5. That I am personally acquainted with the mining claim(s). The work and improvements were made by and at the expense of the owner(s) of said claim(s). Said contiguous group of claims, listed on the reverse side of this document, are situated in the OWENS Mining District, MOHAVE County, Arizona.

6. That between the dates starting at 12 o'clock noon on September 1, 2004 and ending at 12 o'clock noon on September 1, 2005 at least \$ 300.00 Dollars worth of work and improvements were done and performed upon said claim(s) or upon one or more of a contiguous group of claims for the benefit of all, or wholly or partly outside of a contiguous group of claims for the benefit of all, not including the location work.

7. That the following persons were employed to perform the work and improvements described herein: SELF

ENTERED IN BOOK

RE 10/21/05

32

FORM APPROVED
OMB NO. 1004-0114
Expires: December 31, 2006

MAINTENANCE FEE WAIVER CERTIFICATION **AMC 352749**

SEE INSTRUCTIONS ON REVERSE **AMC 352761**

AMC 357466

1. This small miner waiver is filed for the assessment year beginning at noon on September 1, **2005** and ending at noon on September 1, **2006**.
2. The undersigned and all related parties owned ten or fewer mining claims, mill, or tunnel sites located and maintained on Federal lands in the United States of America on September 1, **2005**.
3. The undersigned have performed the assessment work **required by law** for each mining claim listed **prior to filing this waiver** and understand that by filing this form; an affidavit of assessment work **must** be recorded by the December 30th following the filing of this waiver.
4. The undersigned understand that if the assessment work obligation has not yet come due under 30 U.S.C. 28 (for those claims in their first assessment year only); a notice of intent to hold reciting this condition **must** be recorded by the December 30th following the filing of this waiver.
5. The undersigned understand that mill and tunnel sites may also be listed upon this waiver and be waived from payment of the maintenance fee; and that a notice of intent to hold for these sites is required to be recorded by the December 30th immediately following the filing of this waiver.
6. The undersigned understand and acknowledge that pursuant to 43 U.S.C. 1212 and 18 U.S.C. 1001; the filing or recording of a false, fictitious, or fraudulent document with the Bureau of Land Management may result in a fine of up to \$250,000, a prison term not to exceed five years, or both.
7. The mining claims, mill or tunnel sites for which this waiver from payment of the maintenance fees is requested are:

CLAIM OR SITE NAME	BLM RECORDATION SERIAL NUMBER
1. INGRAM	AMC 352749
2. INGRAM No. 2	AMC 352750
3. INGRAM No. 3	AMC 352751
4. PALO VERDE	AMC 352752
5. PALO VERDE No. 2	AMC 352753
6. PALO VERDE No. 3	AMC 352754
7. ALICE TWIN PEAKS	AMC 352761
8. ALICE TWIN PEAKS No. 2	AMC 352762
9. ALICE TWIN PEAKS No. 3	AMC 352763
10. MARK ANTONY	AMC 357466

The owner(s) (claimants) of the above mining claims and sites are:

TIMOTHY H. INGRAM

(Owner's Name - Please Print)

P.O. BOX 189

(Street or P.O. Box)

MANHATTAN BEACH, CA 90267-0189

(City)

(State)

(Zip Code)

Timothy H. Ingram
(Owner's Signature)

(Owner's Name - Please Print)

(Owner's Signature)

(Street or P.O. Box)

(City)

(State)

(Zip Code)

(Owner's Name - Please Print)

(Owner's Signature)

(Street or P.O. Box)

(City)

(State)

(Zip Code)

(Continued on page 2)

ENTERED IN COMPUTER

6/22/05 *JWH*

(Owner's Name - Please Print)

(Street or P.O. Box)

(Owner's Name - Please Print)

(Street or P.O. Box)

(Owner's Name - Please Print)

(Street or P.O. Box)

(Owner's Name - Please Print)

(Street or P.O. Box)

(Owner's Signature)

(City) (State) (Zip Code)

(Owner's Signature)

(City) (State) (Zip Code)

(Owner's Signature)

(City) (State) (Zip Code)

(Owner's Signature)

(City) (State) (Zip Code)

INSTRUCTIONS

1. This certification is made under the provisions of § 1744 of Title 43 and § 28-28k of Title 30 of the United States Code; and the regulations thereunder (43 CFR Part 3830).
2. The claimant(s) **must** fill in the dates in paragraph 1 for the beginning and ending of the assessment year for which this waiver is sought.
3. The claimant(s) **must** fill in the date in paragraph 2 for the beginning of the assessment year for which this waiver is sought.
4. All claim and site names and Bureau of Land Management (BLM) serial numbers **must** be listed for the mining claims, mill sites, and tunnel sites for which the waiver is sought.
5. All owners of the mining claims, mill sites, and tunnel sites and their addresses **must** be given.
6. This waiver form **must** be signed by all the claimants or their designated agent, in original form. If an agent is designated, a notarized designation of agent, signed by all of the claimants with proper address given, **must** be submitted with this waiver.

7. This form **must** be filed no later than September 1st for the upcoming assessment year in the BLM State Office where the mining claims or sites are recorded, or the waiver cannot be granted by the BLM. (Example: to obtain a waiver for the assessment year 2000, which begins at noon on September 1, 1999, you **must** qualify for and file for a waiver no later than September 1, 1999, in the proper BLM State Office).
8. For all mining claims which require assessment work, you **must** record an affidavit of labor on or before the December 30th immediately following the filing of this waiver. For all other mining claims or sites waived, you **must** record a notice of intent to hold on or before the December 30th immediately following the filing of this waiver.
9. Mill and tunnel sites may also be listed upon this waiver and be waived from payment of the maintenance fee. A notice of intent to hold for these sites is required to be filed by the December 30th following the filing of this waiver.

NOTICE/BURDEN HOURS STATEMENT

The Privacy Act of 1974, *as amended*, and the regulation in 43 CFR 2.48(d) provide that you be furnished the following information in connection with the information required by this certification of waiver from rental fees.

AUTHORITY: 30 U.S.C. 28-28k; 43 U.S.C. 1201, 1457, 1740, and 1744; and 43 CFR 3830.

PRINCIPLE PURPOSE: This information is to be used to verify that the owner(s) (claimants) of a mining claim has complied with 30 U.S.C. 28f and is entitled to perform assessment work in lieu of paying the maintenance fee for the mining claims listed on this form.

ROUTINE USE: (1) Adjudication of the claimant(s) certification of waiver from paying the maintenance fee otherwise required by 30 U.S.C. 28f. (2) Disclosure may be made to appropriate Federal agencies when location is made within the agency's geographic area of responsibility. (3) Information from the record and/or the record will be transferred to the appropriate Federal, State, or local agency, or a member of the public in response to a specific request for pertinent information. (4) Information may also be provided to the Department of Justice or in a proceeding before a court or adjudicative body, or to Federal, State, local or foreign agencies when needed for enforcement of civil or criminal codes or applicable regulations concerning title rights upon the public land.

EFFECT OF NOT PROVIDING INFORMATION: Disclosure of this information is required by 30 U.S.C. 28f and 43 CFR Part 3830 for those qualified claimants wishing to take the small miner waiver allowed. Failure to supply the information required in this form to support the claimants certification of waiver from payment of the otherwise required maintenance fees will result in the waiver being disallowed and the mining claims subject to forfeiture by BLM under 30 U.S.C. 28i.

The Paperwork Reduction Act of 1995 requires us to inform you that: This information is being collected to allow the BLM to determine if you qualify for a waiver from the payment of \$100 per mining claim or site maintenance fee established in 30 U.S.C. 28f and the implementing regulations at 43 CFR 3830. A response to this request is required in accordance with the statute to obtain your benefit.

BLM would like you to know that you do not have to respond to this, or any other, Federal agency-sponsored information collection unless it displays a currently valid OMB control number.

Public reporting burden for this form is estimated to average 8 minutes (0.133 hours) per response, including time to review instructions, gathering and maintaining data, and completing and reviewing the form. Direct comments regarding this burden estimate, or any other aspect of this form, to the U.S. Department of the Interior, Bureau of Land Management, (1004-0114) Bureau Information Collection Clearance Officer (WO-630), Mail Stop 401 LS, 1849 C St, N.W., Washington, D.C. 20240.

FOR OFFICIAL USE ONLY

BUREAU OF LAND MANAGEMENT
PHOENIX, ARIZONA

2005 JUN -9 P 12: 59

AMC 352761

357466

352749

Return Document to:

A3850-1(NOV.2001)

TIMOTHY H. INGRAM
P.O. BOX 189
MANHATTAN BEACH, CA 90267-0189
Telephone: (310) 376-8668

No. of Claims: <u>7</u>	x \$5 = <u>35.00</u>
Receipt No.: _____	Check No.: <u>2382</u>
Init: <u>C</u>	FOR BLM USE ONLY <u>102</u>

AFFIDAVIT OF PERFORMANCE OF ANNUAL WORK. Also fill in Items 1 through 9 and the reverse side of this document.

NOTICE OF INTENTION TO HOLD. I intend to hold the claims(s)/site(s) listed on the reverse side of this document for the calendar year 20____. Also fill in Items 1 through 4 and Item 9.

Notices of Intention to Hold are for mill sites and tunnel sites or for mining claims when assessment work has not been done, regardless of whether the annual assessment has been suspended, deferred, or not yet accrued. The filing of a Notice of Intention to Hold shall not relieve the owner of complying with federal and state laws pertaining to the performance of annual assessment work. Notices of Intention to Hold for mill sites or tunnel sites need not be county recorded. For mining claims the form filed with the Bureau of Land Management (BLM) must be identical to the one that was or will be filed with the county.

Evidence of Annual Assessment Work or a Notice of Intention to Hold must be filed each calendar year following the calendar year in which the claim/site was located. **All claims listed on a single affidavit must be contiguous.**

1. State of California, County of LOS ANGELES ss. _____

2. I, (Name) TIMOTHY H. INGRAM

3. Reside at (Address) 2405 HADLEY LANE
City REDONDO BEACH, County LOS ANGELES, State CA Zip 90278-5123

RECEIVED
 BUREAU OF
 LAND MANAGEMENT
 PHOENIX, ARIZONA
 ARIZONA
 STATE OFFICE
 2004 DEC - 9 P 11

being duly sworn, deposes and says that he/she is a citizen of the United States, more than eighteen years of age, that all of the facts set forth in this affidavit/notice, subject to the provisions and penalties of 18 U.S.C. 1001 pertaining to the filing of false, fictitious, or fraudulent statements with the United States, are true and correct according to the best of my knowledge, information and belief.

4. Owner's name and address (If not shown in Items 1-3 above). Check here if this is a change of address.
TIMOTHY H. INGRAM, P.O. BOX 189
MANHATTAN BEACH, CA 90267-0189

5. That I am personally acquainted with the mining claim(s). The work and improvements were made by and at the expense of the owner(s) of said claim(s). Said contiguous group of claims, listed on the reverse side of this document, are situated in the OWENS Mining District, MOHAVE County, Arizona.

6. That between the dates starting at 12 o'clock noon on September 1, 2003 and ending at 12 o'clock noon on September 1, 2004 at least \$ 700.00 Dollars worth of work and improvements were done and performed upon said claim(s) or upon one or more of a contiguous group of claims for the benefit of all, or wholly or partly outside of a contiguous group of claims for the benefit of all, not including the location work.


7. That the following persons were employed to perform the work and improvements described herein: SELF

ENTERED IN COMPUTER
1/18/05 MCH

8. That the work and improvements performed were: CONTINUED SURVEY AND DIG ON CONTIGUOUS CLAIMS; ADDITION OF SIGNAGE; CONTINUED MAINTENANCE AND IMPROVEMENT OF ASSAY SHACK AND OUTBUILDINGS ON CONTIGUOUS PATENTED GROUND.

9. Dated: DEC. 6, 2004 Signature: [Signature]
 SUBSCRIBED AND SWORN TO before me, a Notary Public, this 6th day of Dec, 2004

by Timothy H. Ingram
 Notary Public [Signature]
 MY COMMISSION EXPIRES 12/18/07



If the claims/sites have consecutive BLM numbers and are in the same Township, Range and Section, they may be listed as follows:

Claim/Site Name	Serial Number	Dkt/Pg or Record # of Orig Location Notice	TWN SHP RNG SEC(S)
INGRAM	AMC 352749	99070117 BK3415 PG654	11N 14W 4&5
INGRAM No. 2	AMC 352750	99070118 BK3415 PG658	11N 14W 5
INGRAM No. 3	AMC 352751	99070119 BK3415 PG662	11N 14W 4,5,8&9
PALO VERDE	AMC 352752	99070120 BK3415 PG666	11N 14W 4
PALO VERDE No. 2	AMC 352753	99070121 BK3415 PG670	11N 14W 4&9
PALO VERDE No. 3	AMC 352754	99070122 BK3415 PG674	11N 14W 9
MARK ANTONY	AMC 357466	2003013325 BK4380 PG723	11N 14W 9

BLM requires a \$5 nonrefundable service charge for each mining claim, mill site or tunnel site payable on or before December 30th (not the 31st). Mail to:

Bureau of Land Management
 222 North Central Avenue
 Phoenix, Arizona 85004-2203
 602-417-9200
 www.az.blm.gov

This form is for the purpose of complying with the laws of the United States Department of the Interior, Bureau of Land Management and the State of Arizona pertaining to assessment work and/or notice of intention to hold. 30 U.S.C. 28, 43 CFR 3833.2, ARS 27-208. Subject to Paperwork Reduction Act and Privacy Act statements available at the BLM AZ State Office. This form is not copyrighted. It may be reproduced without permission.

RECEIVED
 BUREAU OF
 LAND MANAGEMENT

2004 DEC - 9 P 1:28

ARIZONA
 STATE OFFICE
 PHOENIX, ARIZONA

BLM Date Stamp

Return Document to:

A3850-1(NOV.2001)

TIMOTHY H. INGRAM
P.O. BOX 189
MANHATTAN BEACH, CA 90267-0189
Telephone: (310) 376-8668

No. of Claims: <u>3</u>	x \$5 = <u>15</u>
Receipt No.: _____	Check No.: <u>2382</u>
Init: <u>C</u>	FOR BLM USE ONLY <u>2042</u>

AFFIDAVIT OF PERFORMANCE OF ANNUAL WORK. Also fill in Items 1 through 9 and the reverse side of this document.

NOTICE OF INTENTION TO HOLD. I intend to hold the claims(s)/site(s) listed on the reverse side of this document for the calendar year 20____. Also fill in Items 1 through 4 and Item 9.

Notices of Intention to Hold are for mill sites and tunnel sites or for mining claims when assessment work has not been done, regardless of whether the annual assessment has been suspended, deferred, or not yet accrued. The filing of a Notice of Intention to Hold shall not relieve the owner of complying with federal and state laws pertaining to the performance of annual assessment work. Notices of Intention to Hold for mill sites or tunnel sites need not be county recorded. For mining claims the form filed with the Bureau of Land Management (BLM) must be identical to the one that was or will be filed with the county.

Evidence of Annual Assessment Work or a Notice of Intention to Hold must be filed each calendar year following the calendar year in which the claim/site was located. All claims listed on a single affidavit must be contiguous.

1. State of ~~Arizona~~ California, County of LOS ANGELES ss: _____

2. I, (Name) TIMOTHY H. INGRAM

3. Reside at (Address) 2405 HADLEY LANE

City REDONDO BEACH, County LOS ANGELES, State CA Zip 90278-5123

RECEIVED
 BUREAU OF
 LAND MANAGEMENT
 PHOENIX, ARIZONA
 ARIZONA
 STATE OFFICE
 DEC - 9 D
 2004

being duly sworn, deposes and says that he/she is a citizen of the United States, more than eighteen years of age, that all of the facts set forth in this affidavit/notice, subject to the provisions and penalties of 18 U.S.C. 1001 pertaining to the filing of false, fictitious, or fraudulent statements with the United States, are true and correct according to the best of my knowledge, information and belief.

4. Owner's name and address (If not shown in Items 1-3 above). Check here if this is a change of address.

TIMOTHY H. INGRAM, P.O. BOX 189
MANHATTAN BEACH, CA 90267-0189

5. That I am personally acquainted with the mining claim(s). The work and improvements were made by and at the expense of the owner(s) of said claim(s). Said contiguous group of claims, listed on the reverse side of this document, are situated in the OWENS Mining District, MOHAVE County, Arizona.

6. That between the dates starting at 12 o'clock noon on September 1, 2003 and ending at 12 o'clock noon on September 1, 2004 at least \$ 300.00 Dollars worth of work and improvements were done and performed upon said claim(s) or upon one or more of a contiguous group of claims for the benefit of all, or wholly or partly outside of a contiguous group of claims for the benefit of all, not including the location work.

7. That the following persons were employed to perform the work and improvements described herein: SELF


ENTERED IN COMPUTER

11/18/05 mt

8. That the work and improvements performed were: CONTINUED SAMPLING, SURVEY, AND DIG OF ADITS. EXPLORATION OF POTENTIAL NEW ADIT SITES.

9. Dated: Dec. 6, 2004 Signature: Timothy H. Ingram
 SUBSCRIBED AND SWORN TO before me, a Notary Public, this 6th day of Dec, 2004

by Timothy H. Ingram
 Notary Public Sandra Ferrer
 MY COMMISSION EXPIRES 12/8/07



If the claims/sites have consecutive BLM numbers and are in the same Township, Range and Section, they may be listed as follows:

Claim/Site Name	Serial Number	Dkt/Pg or Record # of Orig Location Notice MOHAVE COUNTY #	TWN SHP	RNG	SEC(S)
Sample 1 - 10	A MC 19640 - 49	Dkt/Pg 1025/1-10 Recording #9106173-82	4N	20W	36
<u>ALICE TWIN PEAKS</u>	<u>AMC 352761</u>	<u>99070123 BK 3415 PG 678</u>	<u>11N</u>	<u>14W</u>	<u>5</u>
<u>ALICE TWIN PEAKS No. 2</u>	<u>AMC 352762</u>	<u>99070124 BK 3415 PG 680</u>	<u>11N</u>	<u>14W</u>	<u>8</u>
<u>ALICE TWIN PEAKS No. 3</u>	<u>AMC 352763</u>	<u>99070125 BK 3415 PG 682</u>	<u>11N</u>	<u>14W</u>	<u>5</u>

BLM requires a \$5 nonrefundable service charge for each mining claim, mill site or tunnel site payable on or before December 30th (not the 31st). Mail to:

Bureau of Land Management
 222 North Central Avenue
 Phoenix, Arizona 85004-2203
 602-417-9200
 www.az.blm.gov

This form is for the purpose of complying with the laws of the United States Department of the Interior, Bureau of Land Management and the State of Arizona pertaining to assessment work and/or notice of intention to hold. 30 U.S.C. 28, 43 CFR 3833.2, ARS 27-208. Subject to Paperwork Reduction Act and Privacy Act statements available at the BLM AZ State Office. This form is not copyrighted. It may be reproduced without permission.

RECEIVED
 BUREAU OF
 LAND MANAGEMENT

2004 DEC - 9 P 1:28

ARIZONA
 STATE OFFICE
 PHOENIX, ARIZONA

BLM Date Stamp

United States Department of the Interior
Bureau of Land Management
 BUSINESS & SUPPORT SVCS DIV
 222 N CENTRAL AVE
 PHOENIX, AZ 85004 -2203
 Phone: (602) 417-9200

Receipt	
No:	997406

Transaction #: 1032808
Date of Transaction: 12/10/2004
CUSTOMER: TIMOTHY INGRAM PO BOX 189 MANHATTAN BEACH, CA 90267

LINE #	QTY	DESCRIPTION	REMARKS	UNIT PRICE	TOTAL
1	1.00	LOCATABLE MINERALS / MINING CLAIMS-NOT NEW-UNADJUD, ONE AUTH NO. ONLY / MINING CLAIM MONEY RECEIVED (455) CASES: AMC352749/\$50.00	POL 2004 - 10	- n/a -	50.00
TOTAL:					\$50.00

PAYMENT INFORMATION			
1	AMOUNT:	\$50.00	POSTMARKED: N/A
	TYPE:	CHECK	RECEIVED: 12/09/2004
	CHECK NO:	2382	
	NAME:	INGRAM, TIMOTHY H PO BOX 189 MANHATTAN BEACH CA 90267	

REMARKS

This receipt was generated by the automated BLM Collections and Billing System and is a paper representation of a portion of the official electronic record contained therein.

AMC 357466
AMC 352761
AMC 352749

Return Document to:
TIMOTHY H. INGRAM
P.O. Box 189
MANHATTAN BEACH, CA 90267-0189
Telephone: (310) 376-8668

A3850-1(NOV.2001)

No. of Claims: <u>3</u>	x \$5 = <u>15⁰⁰</u>
Receipt No.: _____	Check No.: <u>2233</u>
Init: <u>cut</u>	
FOR BLM USE ONLY	
<u>2 of 2</u>	

- AFFIDAVIT OF PERFORMANCE OF ANNUAL WORK.** Also fill in Items 1 through 9 and the reverse side of this document.
- NOTICE OF INTENTION TO HOLD.** I intend to hold the claim(s)/site(s) listed on the reverse side of this document for the calendar year 20____. Also fill in Items 1 through 4 and Item 9.

Notices of Intention to Hold are for mill sites and tunnel sites or for mining claims when assessment work has not been done, regardless of whether the annual assessment has been suspended, deferred, or not yet accrued. The filing of a Notice of Intention to Hold shall not relieve the owner of complying with federal and state laws pertaining to the performance of annual assessment work. Notices of Intention to Hold for mill sites or tunnel sites need not be county recorded. For mining claims the form filed with the Bureau of Land Management (BLM) must be identical to the one that was or will be filed with the county.

Evidence of Annual Assessment Work or a Notice of Intention to Hold must be filed each calendar year following the calendar year in which the claim/site was located. **All claims listed on a single affidavit must be contiguous.**

1. State of Arizona, County of MOHAVE ss:
2. I, (Name) TIMOTHY H. INGRAM
3. Reside at (Address) 422 WESTCHESTER PLACE
City FULLERTON, County ORANGE, State CA Zip 92835

RECEIVED
 BUREAU OF LAND MANAGEMENT
 PHOENIX, ARIZONA
 2003 AUG 22
 92835

being duly sworn, deposes and says that he/she is a citizen of the United States, more than eighteen years of age, that all of the facts set forth in this affidavit/notice, subject to the provisions and penalties of 18 U.S.C. 1001 pertaining to the filing of false, fictitious, or fraudulent statements with the United States, are true and correct according to the best of my knowledge, information and belief.


4. Owner's name and address (If not shown in Items 1-3 above). Check here if this is a change of address.
TIMOTHY H. INGRAM, P.O. Box 189
MANHATTAN BEACH, CA 90267-0189
5. That I am personally acquainted with the mining claim(s). The work and improvements were made by and at the expense of the owner(s) of said claim(s). Said contiguous group of claims, listed on the reverse side of this document, are situated in the OWENS Mining District, MOHAVE County, Arizona.
6. That between the dates starting at 12 o'clock noon on September 1, 2002 and ending at 12 o'clock noon on September 1, 2003 at least \$ 300.00 Dollars worth of work and improvements were done and performed upon said claim(s) or upon one or more of a contiguous group of claims for the benefit of all, or wholly or partly outside of a contiguous group of claims for the benefit of all, not including the location work.
7. That the following persons were employed to perform the work and improvements described herein: SELF

ENTERED IN COMPUTER
9/30/03

8. That the work and improvements performed were: CONTINUED SAMPLING, SURVEY AND DIG OF ADITS

9. Dated: August 13, 2003 Signature: Timothy H. Magallon

SUBSCRIBED AND SWORN TO before me, a Notary Public,
by Timothy H. Magallon
Notary Public [Signature]
MY COMMISSION EXPIRES 9-12-06




If the claims/sites have consecutive BLM numbers and are in the same Township, Range and Section(s), they may be listed as follows:

Claim/Site Name	Serial Number	Dkt/Pg or Record # of Orig Location Notice	TWN SHP	RNG	SEC(S)
Sample 1 - 10	A MC 19640 - 49	Dkt/Pg 1025/1-10 Recording #9106173-82	4N	20W	36
<u>ALICE TWIN PEAKS</u>	<u>AMC 352761</u>	<u>99070123 BK 3415 PG 678</u>	<u>11N</u>	<u>14W</u>	<u>5</u>
<u>ALICE TWIN PEAKS No. 2</u>	<u>AMC 352762</u>	<u>99070124 BK 3415 PG 680</u>	<u>11N</u>	<u>14W</u>	<u>8</u>
<u>ALICE TWIN PEAKS No. 3</u>	<u>AMC 352763</u>	<u>99070125 BK 3415 PG 682</u>	<u>11N</u>	<u>14W</u>	<u>5</u>

BLM requires a \$5 nonrefundable service charge for each mining claim, mill site or tunnel site payable on or before December 30th (not the 31st). Mail to:

Bureau of Land Management
222 North Central Avenue
Phoenix, Arizona 85004-2203
602-417-9200
www.az.blm.gov

This form is for the purpose of complying with the laws of the United States Department of the Interior, Bureau of Land Management and the State of Arizona pertaining to assessment work and/or notice of intention to hold. 30 U.S.C. 28, 43 CFR 3833.2, ARS 27-208. Subject to Paperwork Reduction Act and Privacy Act statements available at the BLM AZ State Office. This form is not copyrighted. It may be reproduced without permission.



BLM Date Stamp

Return Document to:

TIMOTHY H. INGRAM
P.O. Box 189
MANHATTAN BEACH, CA 90267-0189
Telephone: (310) 376-8668

A3850-1 (NOV. 2001)

No. of Claims: 7 x \$5 = 35⁰⁰
Receipt No.: _____ Check No.: 2233
Init: ced

FOR BLM USE ONLY

10/2

AFFIDAVIT OF PERFORMANCE OF ANNUAL WORK. Also fill in Items 1 through 9 and the reverse side of this document.

NOTICE OF INTENTION TO HOLD. I intend to hold the claim(s)/site(s) listed on the reverse side of this document for the calendar year 20____. Also fill in Items 1 through 4 and Item 9.

Notices of Intention to Hold are for mill sites and tunnel sites or for mining claims when assessment work has not been done, regardless of whether the annual assessment has been suspended, deferred, or not yet accrued. The filing of a Notice of Intention to Hold shall not relieve the owner of complying with federal and state laws pertaining to the performance of annual assessment work. Notices of Intention to Hold for mill sites or tunnel sites need not be county recorded. For mining claims the form filed with the Bureau of Land Management (BLM) must be identical to the one that was or will be filed with the county.

Evidence of Annual Assessment Work or a Notice of Intention to Hold must be filed each calendar year following the calendar year in which the claim/site was located. All claims listed on a single affidavit must be contiguous.

1. State of Arizona, County of MOHAVE ss:

2. I, (Name) TIMOTHY H. INGRAM

3. Reside at (Address) 422 WESTCHESTER PLACE

City FULLERTON, County ORANGE, State CA

being duly sworn, deposes and says that he/she is a citizen of the United States, more than eighteen years of age that all of the facts set forth in this affidavit/notice, subject to the provisions and penalties of 18 U.S.C. 1001 pertaining to the filing of false, fictitious, or fraudulent statements with the United States, are true and correct according to the best of my knowledge, information and belief.

4. Owner's name and address (If not shown in Items 1-3 above). Check here if this is a change of address.
TIMOTHY H. INGRAM, P.O. Box 189
MANHATTAN BEACH, CA 90267-0189

5. That I am personally acquainted with the mining claim(s). The work and improvements were made by and at the expense of the owner(s) of said claim(s). Said contiguous group of claims, listed on the reverse side of this document, are situated in the OWENS Mining District, MOHAVE County, Arizona.

6. That between the dates starting at 12 o'clock noon on September 1, 2002 and ending at 12 o'clock noon on September 1, 2003 at least \$ 700.00 Dollars worth of work and improvements were done and performed upon said claim(s) or upon one or more of a contiguous group of claims for the benefit of all, or wholly or partly outside of a contiguous group of claims for the benefit of all, not including the location work.

7. That the following persons were employed to perform the work and improvements described herein: SELF

RECEIVED
BUREAU OF LAND MANAGEMENT
2003 AUG 27 10:43 AM
PHOENIX ARIZONA
STATE OFFICE
APR 31 2003

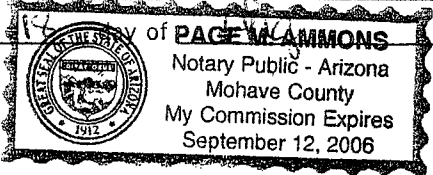
ENTERED IN COMPUTER

9/30/03 MA

8. That the work and improvements performed were: CONTINUED SURVEY AND DIG ON CONTIGUOUS CLAIMS; ADDITION OF 7th CONTIGUOUS CLAIM -- THE MARK ANTONY -- TO THE BENEFIT OF THE OTHER CLAIMS; CONTINUED CONSTRUCTION OF ASSAY SHACK AND OUTBUILDINGS ON CONTIGUOUS PATENTED GROUND.

9. Dated: August 18, 2003 Signature: Timothy H. Ingram

SUBSCRIBED AND SWORN TO before me, a Notary Public, this 17 day of AUGUST, 2003
 by Timothy H. Ingram
 Notary Public PAGE WAMMONS
 MY COMMISSION EXPIRES 9-12-06



If the claims/sites have consecutive BLM numbers and are in the same Township, Range and Section(s), they may be listed as follows:

Sample 1 - 10 A MC 19640 - 49 Dkt/Pg 1025/1-10 4N 20W 36
 Recording #9106173-82

Claim/Site Name	Serial Number	Dkt/Pg or Record # of	TWN		
		Orig Location Notice	SHP	RNG	SEC(S)
<u>INGRAM</u>	<u>AMC 352749</u>	<u>99070117 BK3415 PG654</u>	<u>11N</u>	<u>14W</u>	<u>4 & 5</u>
<u>INGRAM No. 2</u>	<u>AMC 352750</u>	<u>99070118 BK3415 PG658</u>	<u>11N</u>	<u>14W</u>	<u>5</u>
<u>INGRAM No. 3</u>	<u>AMC 352751</u>	<u>99070119 BK3415 PG662</u>	<u>11N</u>	<u>14W</u>	<u>4, 5, 8 & 9</u>
<u>PALO VERDE</u>	<u>AMC 352752</u>	<u>99070120 BK3415 PG666</u>	<u>11N</u>	<u>14W</u>	<u>4</u>
<u>PALO VERDE No. 2</u>	<u>AMC 352753</u>	<u>99070121 BK3415 PG670</u>	<u>11N</u>	<u>14W</u>	<u>4 & 9</u>
<u>PALO VERDE No. 3</u>	<u>AMC 352754</u>	<u>99070122 BK3415 PG674</u>	<u>11N</u>	<u>14W</u>	<u>9</u>
<u>MARK ANTONY</u>	<u>AMC 357466</u>	<u>2003013325 BK4380 PG723</u>	<u>11N</u>	<u>14W</u>	<u>9</u>

BLM requires a \$5 nonrefundable service charge for each mining claim, mill site or tunnel site payable on or before December 30th (not the 31st). Mail to:

Bureau of Land Management
 222 North Central Avenue
 Phoenix, Arizona 85004-2203
 602-417-9200
 www.az.blm.gov

This form is for the purpose of complying with the laws of the United States Department of the Interior, Bureau of Land Management and the State of Arizona pertaining to assessment work and/or notice of intention to hold. 30 U.S.C. 28, 43 CFR 3833.2, ARS 27-208. Subject to Paperwork Reduction Act and Privacy Act statements available at the BLM AZ State Office. This form is not copyrighted. It may be reproduced without permission.

BLM Date Stamp

COPY OF ORIGINAL MAILED 8 - - 2003
CERTIFIED MAIL / RETURN RECEIPT

LAC

Form 3830-2
(January 2000)

UNITED STATES
DEPARTMENT OF THE INTERIOR
BUREAU OF LAND MANAGEMENT

MAINTENANCE FEE WAIVER CERTIFICATION

SEE INSTRUCTIONS ON REVERSE

FORM APPROVED
OMB NO. 1004-0114
Expires: December 31, 2002

1. This small miner waiver is filed for the assessment year beginning at noon on September 1, 2003 and ending at noon on September 1, 2004.
2. The undersigned and all related parties owned ten or fewer mining claims, mill, or tunnel sites located and maintained on Federal lands in the United States of America on September 1, 2003.
3. The undersigned have performed the assessment work required by law for each mining claim listed prior to filing this waiver and understand that by filing this form; an affidavit of assessment work must be recorded by the December 30th following the filing of this waiver.
4. The undersigned understand that if the assessment work obligation has not yet come due under 30 U.S.C. 28 (for those claims in their first assessment year only); a notice of intent to hold reciting this condition must be recorded by the December 30th following the filing of this waiver.
5. The undersigned understand that mill and tunnel sites may also be listed upon this waiver and be waived from payment of the maintenance fee; and that a notice of intent to hold for these sites is required to be recorded by the December 30th immediately following the filing of this waiver.
6. The undersigned understand and acknowledge that pursuant to 43 U.S.C. 1212 and 18 U.S.C. 1001; the filing or recording of a false, fictitious, or fraudulent document with the Bureau of Land Management may result in a fine of up to \$250,000, a prison term not to exceed five years, or both.
7. The mining claims, mill or tunnel sites for which this waiver from payment of the maintenance fees is requested are:

CLAIM OR SITE NAME	BLM RECORDATION SERIAL NUMBER
1. INGRAM	AMC 352749
2. INGRAM No. 2	AMC 352750
3. INGRAM No. 3	AMC 352751
4. PALO VERDE	AMC 352752
5. PALO VERDE No. 2	AMC 352753
6. PALO VERDE No. 3	AMC 352754
7. ALICE TWIN PEAKS	AMC 352761
8. ALICE TWIN PEAKS No. 2	AMC 352762
9. ALICE TWIN PEAKS No. 3	AMC 352763
10. MARK ANTONY	AMC 357466

The owner(s) (claimants) of the above mining claims and sites are:

TIMOTHY H. INGRAM

(Owner's Name - Please Print)

P.O. BOX 189

(Street or P.O. Box)

MANHATTAN BEACH

(City)

CA

(State)

90267-0189

(Zip Code)

Timothy H. Ingram

(Owner's Signature)

(Owner's Name - Please Print)

(Street or P.O. Box)

(City)

(State)

(Zip Code)

(Owner's Name - Please Print)

(Street or P.O. Box)

(City)

(State)

(Zip Code)

(Continued on reverse)

(Owner's Signature)

(Owner's Signature)

RECEIVED
BUREAU OF
LAND MANAGEMENT
2003 AUG 22 A 10 43
PHOENIX, ARIZONA
STATE OFFICE
ARIZONA

**United States Department of the Interior
Bureau of Land Management**

Receipt

BUSINESS & SUPPORT SVCS DIV
222 N CENTRAL AVE
PHOENIX, AZ 85004 -2203
Phone: (602) 417-9200

No: 737106

Transaction #: 766618

Date of Transaction: 08/25/2003

CUSTOMER: TIMOTHY INGRAM
PO BOX 189
MANHATTAN BEACH, CA 90267

LINE #	QTY	DESCRIPTION	REMARKS	UNIT PRICE	TOTAL
1	1.00	LOCATABLE MINERALS / MINING CLAIMS-NOT NEW-UNADJUD, ONE AUTH NO. ONLY / MINING CLAIM MONEY RECEIVED (455) CASES: AMC352749/\$50.00	WAIVER & POL 2003 (10)	- n/a -	50.00
TOTAL:					\$50.00

PAYMENT INFORMATION

1	AMOUNT: \$50.00	POSTMARKED: 08/20/2003
	TYPE: CHECK	RECEIVED: 08/22/2003
	CHECK NO: 2233	
	NAME: INGRAM, TIMOTHY H PO BOX 189 MANHATTAN BEACH CA 90267	

REMARKS

This receipt was generated by the automated BLM Collections and Billing System and is a paper representation of a portion of the official electronic record contained therein.

148

UNITED STATES
DEPARTMENT OF THE INTERIOR
BUREAU OF LAND MANAGEMENT
MAINTENANCE FEE WAIVER CERTIFICATION

AMC 352749
AMC 352761
AMC 357466

FORM APPROVED
OMB NO. 1004-0114
Expires: December 31, 2002

SEE INSTRUCTIONS ON REVERSE

- This small miner waiver is filed for the assessment year beginning at noon on September 1, 2003 and ending at noon on September 1, 2004.
- The undersigned and all related parties owned ten or fewer mining claims, mill, or tunnel sites located and maintained on Federal lands in the United States of America on September 1, 2003.
- The undersigned have performed the assessment work **required by law** for each mining claim listed **prior to filing this waiver** and understand that by filing this form; an affidavit of assessment work **must** be recorded by the December 30th following the filing of this waiver.
- The undersigned understand that if the assessment work obligation has not yet come due under 30 U.S.C. 28 (for those claims in their first assessment year only); a notice of intent to hold reciting this condition **must** be recorded by the December 30th following the filing of this waiver.
- The undersigned understand that mill and tunnel sites may also be listed upon this waiver and be waived from payment of the maintenance fee; and that a notice of intent to hold for these sites is required to be recorded by the December 30th immediately following the filing of this waiver.
- The undersigned understand and acknowledge that pursuant to 43 U.S.C. 1212 and 18 U.S.C. 1001, the filing or recording of a false, fictitious, or fraudulent document with the Bureau of Land Management may result in a fine of up to \$250,000, a prison term not to exceed five years, or both.
- The mining claims, mill or tunnel sites for which this waiver from payment of the maintenance fees is requested are:

CLAIM OR SITE NAME	BLM RECORDATION SERIAL NUMBER
1. INGRAM	AMC 352749
2. INGRAM No.2	AMC 352750
3. INGRAM No.3	AMC 352751
4. PALO VERDE	AMC 352752
5. PALO VERDE No.2	AMC 352753
6. PALO VERDE No.3	AMC 352754
7. ALICE TWIN PEAKS	AMC 352761
8. ALICE TWIN PEAKS No.2	AMC 352762
9. ALICE TWIN PEAKS No.3	AMC 352763
10. MARK ANTONY	AMC 357466

The owner(s) (claimants) of the above mining claims and sites are:

TIMOTHY H. INGRAM
(Owner's Name - Please Print)

Timothy H. Ingram
(Owner's Signature)

P.O. BOX 189
(Street or P.O. Box)

MANHATTAN BEACH CA 90267-0189
(City) (State) (Zip Code)

(Owner's Name - Please Print)

(Owner's Signature)

(Street or P.O. Box)

(City) (State) (Zip Code)

(Owner's Name - Please Print)

(Owner's Signature)

(Street or P.O. Box)

(City) (State) (Zip Code)

(Continued on reverse)

RECEIVED
BUREAU OF
LAND MANAGEMENT
2003 AUG 14 A 10:11Z
PHOENIX, ARIZONA
STATE OFFICE
ARIZONA

ENTERED IN COMPUTER
RE 8/14/2003

(Owner's Name - Please Print)

(Owner's Signature)

(Street or P.O. Box)

(City)

(State)

(Zip Code)

(Owner's Name - Please Print)

(Owner's Signature)

(Street or P.O. Box)

(City)

(State)

(Zip Code)

(Owner's Name - Please Print)

(Owner's Signature)

(Street or P.O. Box)

(City)

(State)

(Zip Code)

(Owner's Name - Please Print)

(Owner's Signature)

(Street or P.O. Box)

(City)

(State)

(Zip Code)

INSTRUCTIONS

1. This certification is made under the provisions of § 1744 of Title 43 and § 28-28k of Title 30 of the United States Code; and the regulations thereunder (43 CFR Part 3830).
2. The claimant(s) must fill in the dates in paragraph 1 for the beginning and ending of the assessment year for which this waiver is sought.
3. The claimant(s) must fill in the date in paragraph 2 for the beginning of the assessment year for which this waiver is sought.
4. All claim and site names and Bureau of Land Management (BLM) serial numbers must be listed for the mining claims, mill sites, and tunnel sites for which the waiver is sought.
5. All owners of the mining claims, mill sites, and tunnel sites and their addresses must be given.
6. This waiver form must be signed by all the claimants or their designated agent, in original form. If an agent is designated, a notarized designation of agent, signed by all of the claimants with proper address given, must be submitted with this waiver.

7. This form must be filed no later than September 1st for the upcoming assessment year in the BLM State Office where the mining claims or sites are recorded, or the waiver cannot be granted by the BLM. (Example: to obtain a waiver for the assessment year 2000, which begins at noon on September 1, 1999, you must qualify for and file for a waiver no later than September 1, 1999 in the proper BLM State Office).
8. For all mining claims which require assessment work, you must record an affidavit of labor on or before the December 30th immediately following the filing of this waiver. For all other mining claims or sites waived, you must record a notice of intent to hold on or before the December 30th immediately following the filing of this waiver.
9. Mill and tunnel sites may also be listed upon this waiver and be waived from payment of the maintenance fee. A notice of intent to hold for these sites is required to be filed by the December 30th following the filing of this waiver.

NOTICE/BURDEN HOURS STATEMENT

The Privacy Act of 1974, as amended, and the regulation in 43 CFR 2.48(d) provide that you be furnished the following information in connection with the information required by this certification of waiver from rental fees.

AUTHORITY: 30 U.S.C. 28-28k; 43 U.S.C. 1201, 1457, 1740, and 1744; and 43 CFR 3830.

PRINCIPLE PURPOSE: This information is to be used to verify that the owner(s) (claimants) of a mining claim has complied with 30 U.S.C. 28f and is entitled to perform assessment work in lieu of paying the maintenance fee for the mining claims listed on this form.

ROUTINE USE: (1) Adjudication of the claimant(s) certification of waiver from paying the maintenance fee otherwise required by 30 U.S.C. 28f. (2) Disclosure may be made to appropriate Federal agencies when location is made within the agency's geographic area of responsibility. (3) Information from the record and/or the record will be transferred to the appropriate Federal, State, or local agency, or a member of the public in response to a specific request for pertinent information. (4) Information may also be provided to the Department of Justice or in a proceeding before a court or adjudicative body; or to Federal, State, local or foreign agencies when needed for enforcement of civil or criminal codes or applicable regulations concerning title rights upon the public land.

EFFECT OF NOT PROVIDING INFORMATION: Disclosure of this information is required by 30 U.S.C. 28f and 43 CFR Part 3830 for those qualified claimants wishing to take the small miner waiver allowed. Failure to supply the information required in this form to support the claimants certification of waiver from payment of the otherwise required maintenance fees will result in the waiver being disallowed and the mining claims subject to forfeiture by BLM under 30 U.S.C. 28i.

The Paperwork Reduction Act of 1995 requires us to inform you that:

This information is being collected to allow the BLM to determine if you qualify for a waiver from the payment of \$100 per mining claim or site maintenance fee established in 30 U.S.C. 28f and the implementing regulations at 43 CFR 3830. A response to this request is required in accordance with the statute to obtain your benefit.

BLM would like you to know that you do not have to respond to this, or any other, Federal agency-sponsored information collection unless it displays a currently valid OMB control number.

Public reporting burden for this form is estimated to average 8 minutes (0.133 hours) per response, including time to review instructions, gathering and maintaining data, and completing and reviewing the form. Direct comments regarding this burden estimate, or any other aspect of this form, to the U.S. Department of the Interior, Bureau of Land Management, (1004-0114) Bureau Clearance Officer (WO-630), Mail Stop 401 LS, 1849 C St., N.W., Washington, D.C. 20240.

FOR OFFICIAL USE ONLY

TIMOTHY H. INGRAM
P.O. Box 189
MANHATTAN BEACH, CA 90267-0189

PLACE STICKER AT TOP OF ENVELOPE TO THE RIGHT
OF THE RETURN ADDRESS, FOLD AT DOTTED LINE
CERTIFIED MAIL™


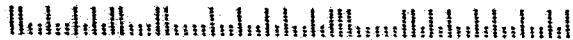


7002 2410 0003 4686 8450

RETURN RECEIPT
REQUESTED

BUREAU OF LAND MANAGEMENT
ARIZONA STATE OFFICE
222 NORTH CENTRAL AVENUE
PHOENIX, AZ 85004-2203

85004+2203 12



85004

U.S. POSTAGE
PAID
MANHATTAN BEACH, CA
90266
AUG 11 2003
AMOUNT
\$4.42
00057195-12

2003 AUG 14 A 10:42
LAND MANAGEMENT
STATE OFFICE
PHOENIX, AZ

RECEIVED
BUREAU OF
LAND MANAGEMENT

2002 JUN 11 A 9:24

ARIZONA

Return Document to: STATE OFFICE
TIMOTHY H. INGRAM PHOENIX, ARIZONA
P.O. Box 189
MANHATTAN BEACH, CA 90267
Telephone: (310) 376-8668

A3850-1 (NOV. 2001)

No. of Claims: <u>3</u>	x \$5 = <u>15</u>
Receipt No.: <u>508919</u>	Check No.: <u>1907</u>
Init: <u>C</u>	
FOR BLM USE ONLY	

10/2

AFFIDAVIT OF PERFORMANCE OF ANNUAL WORK. Also fill in Items 1 through 9 and the reverse side of this document.

NOTICE OF INTENTION TO HOLD. I intend to hold the claims(s)/site(s) listed on the reverse side of this document for the calendar year 20 . Also fill in Items 1 through 4 and Item 9.

Notices of Intention to Hold are for mill sites and tunnel sites or for mining claims when assessment work has not been done, regardless of whether the annual assessment has been suspended, deferred, or not yet accrued. The filing of a Notice of Intention to Hold shall not relieve the owner of complying with federal and state laws pertaining to the performance of annual assessment work. Notices of Intention to Hold for mill sites or tunnel sites need not be county recorded. For mining claims the form filed with the Bureau of Land Management (BLM) must be identical to the one that was or will be filed with the county.

Evidence of Annual Assessment Work or a Notice of Intention to Hold must be filed each calendar year following the calendar year in which the claim/site was located. **All claims listed on a single affidavit must be contiguous.**

1. State of Arizona, County of MOHAVE SS:

2. I, (Name) TIMOTHY H. INGRAM

3. Reside at (Address) 422 WESTCHESTER PLACE

City FULLERTON, County ORANGE, State CA Zip 92835

being duly sworn, deposes and says that he/she is a citizen of the United States, more than eighteen years of age, that all of the facts set forth in this affidavit/notice, subject to the provisions and penalties of 18 U.S.C. 1001 pertaining to the filing of false, fictitious, or fraudulent statements with the United States, are true and correct according to the best of my knowledge, information and belief.

4. Owner's name and address (If not shown in Items 1-3 above). Check here if this is a change of address.

TIMOTHY H. INGRAM, P.O. BOX 189
MANHATTAN BEACH, CA 90267-0189

5. That I am personally acquainted with the mining claim(s). The work and improvements were made by and at the expense of the owner(s) of said claim(s). Said contiguous group of claims, listed on the reverse side of this document, are situated in the OWENS Mining District, MOHAVE County, Arizona.

6. That between the dates starting at 12 o'clock noon on September 1, 2001 and ending at 12 o'clock noon on September 1, 2002 at least \$ 300.00 Dollars worth of work and improvements were done and performed upon said claim(s) or upon one or more of a contiguous group of claims for the benefit of all, or wholly or partly outside of a contiguous group of claims for the benefit of all, not including the location work.

7. That the following persons were employed to perform the work and improvements described herein: SELF

ENTERED INTO COMPUTER

6/28/02 TK

VEE

TK 7/9/02

8. That the work and improvements performed were: CONTINUED SAMPLING, SURVEY AND DIG OF ADITS

9. Dated: June 7, 2002 Signature: Timothy H. Ingram
SUBSCRIBED AND SWORN TO before me, a Notary Public, this 7 day of June, 2002
by Timothy H. Ingram
Notary Public [Signature]
MY COMMISSION EXPIRES Aug. 13, 03




If the claims/sites have consecutive BLM numbers and are in the same Township, Range and Section(s), they may be listed as follows:

<u>Claim/Site Name</u>	<u>Serial Number</u>	<u>Dkt/Pg or Record # of</u> <u>Orig Location Notice</u>	<u>TWN</u> <u>SHP</u> <u>RNG</u> <u>SEC(S)</u>
<u>ALICE TWIN PEAKS</u>	<u>AMC 352761</u>	<u>99070123 BK 3415 PG 678</u>	<u>11N 14W 5</u>
<u>ALICE TWIN PEAKS No. 2</u>	<u>AMC 352762</u>	<u>99070124 BK 3415 PG 680</u>	<u>11N 14W 8</u>
<u>ALICE TWIN PEAKS No. 3</u>	<u>AMC 352763</u>	<u>99070125 BK 3415 PG 682</u>	<u>11N 14W 5</u>

BLM requires a \$5 nonrefundable service charge for each mining claim, mill site or tunnel site payable on or before December 30th (not the 31st). Mail to:

Bureau of Land Management
222 North Central Avenue
Phoenix, Arizona 85004-2203
602-417-9200
www.az.blm.gov

This form is for the purpose of complying with the laws of the United States Department of the Interior, Bureau of Land Management and the State of Arizona pertaining to assessment work and/or notice of intention to hold. 30 U.S.C. 28, 43 CFR 3833.2; ARS 27-208. Subject to Paperwork Reduction Act and Privacy Act statements available at the BLM AZ State Office. This form is not copyrighted. It may be reproduced without permission.



BLM Date Stamp

Return Document to:

A3850-1 (NOV. 2001)

TIMOTHY H. INGRAM
P.O. Box 189
MANHATTAN BEACH, CA 90267
Telephone: (310) 376-8668

No. of Claims: <u>6</u>	x \$5 = <u>30</u>
Receipt No.: _____	Check No.: <u>1907</u>
Init: <u>C</u>	FOR BLM USE ONLY

2 of 2

AFFIDAVIT OF PERFORMANCE OF ANNUAL WORK. Also fill in Items 1 through 9 and the reverse side of this document.

NOTICE OF INTENTION TO HOLD. I intend to hold the claims(s)/site(s) listed on the reverse side of this document for the calendar year 20____. Also fill in Items 1 through 4 and Item 9.

Notices of Intention to Hold are for mill sites and tunnel sites or for mining claims when assessment work has not been done, regardless of whether the annual assessment has been suspended, deferred, or not yet accrued. The filing of a Notice of Intention to Hold shall not relieve the owner of complying with federal and state laws pertaining to the performance of annual assessment work. Notices of Intention to Hold for mill sites or tunnel sites need not be county recorded. For mining claims the form filed with the Bureau of Land Management (BLM) must be identical to the one that was or will be filed with the county.

Evidence of Annual Assessment Work or a Notice of Intention to Hold must be filed each calendar year following the calendar year in which the claim/site was located. **All claims listed on a single affidavit must be contiguous.**

1. State of Arizona, County of MOHAVE ss:
2. I, (Name) TIMOTHY H. INGRAM
3. Reside at (Address) 422 WESTCHESTER PLACE
City FULLERTON, County ORANGE, State CA Zip 92835

being duly sworn, deposes and says that he/she is a citizen of the United States, more than eighteen years of age, that all of the facts set forth in this affidavit/notice, subject to the provisions and penalties of 18 U.S.C. 1001 pertaining to the filing of false, fictitious, or fraudulent statements with the United States, are true and correct according to the best of my knowledge, information and belief.

4. Owner's name and address (If not shown in Items 1-3 above). Check here if this is a change of address.

TIMOTHY H. INGRAM, P.O. Box 189
MANHATTAN BEACH, CA 90267-0189

5. That I am personally acquainted with the mining claim(s). The work and improvements were made by and at the expense of the owner(s) of said claim(s). Said contiguous group of claims, listed on the reverse side of this document, are situated in the OWENS Mining District, MOHAVE County, Arizona.

6. That between the dates starting at 12 o'clock noon on September 1, 2001 and ending at 12 o'clock noon on September 1, 2002 at least \$ 600.00 Dollars worth of work and improvements were done and performed upon said claim(s) or upon one or more of a contiguous group of claims for the benefit of all, or wholly or partly outside of a contiguous group of claims for the benefit of all, not including the location work.

7. That the following persons were employed to perform the work and improvements described herein: SELF

ENTERED INTO COMPUTER

6/28/02TK

8. That the work and improvements performed were: CONTINUED SURVEY AND DIG ON CONTIGUOUS CLAIMS; CONTINUED CONSTRUCTION OF ASSAY SHACK ON CONTIGUOUS PATENTED GROUND

9. Dated: June 7, 2002 Signature: Timothy H. Ingram
 SUBSCRIBED AND SWORN TO before me, a Notary Public, this 7 day of June, 2002
 by Timothy H. Ingram
 Notary Public [Signature]
 MY COMMISSION EXPIRES Aug. 10, 2003



If the claims/sites have consecutive BLM numbers and are in the same Township, Range and Section(s), they may be listed as follows:

Claim/Site Name	Serial Number	Dkt/Pg or Record # of Orig Location Notice	TWN SHP	RNG	SEC(S)
<u>INGRAM</u>	<u>AMC 352749</u>	<u>99070117 BK3415 PG654</u>	<u>11N</u>	<u>14W</u>	<u>4 & 5</u>
<u>INGRAM No. 2</u>	<u>AMC 352750</u>	<u>99070118 BK3415 PG658</u>	<u>11N</u>	<u>14W</u>	<u>5</u>
<u>INGRAM No. 3</u>	<u>AMC 352751</u>	<u>99070119 BK3415 PG662</u>	<u>11N</u>	<u>14W</u>	<u>4, 5, 8 & 9</u>
<u>PALO VERDE</u>	<u>AMC 352752</u>	<u>99070120 BK3415 PG666</u>	<u>11N</u>	<u>14W</u>	<u>4</u>
<u>PALO VERDE No. 2</u>	<u>AMC 352753</u>	<u>99070121 BK3415 PG670</u>	<u>11N</u>	<u>14W</u>	<u>4 & 9</u>
<u>PALO VERDE No. 3</u>	<u>AMC 352754</u>	<u>99070122 BK3415 PG674</u>	<u>11N</u>	<u>14W</u>	<u>9</u>

BLM requires a \$5 nonrefundable service charge for each mining claim, mill site or tunnel site payable on or before December 30th (not the 31st). Mail to:

Bureau of Land Management
 222 North Central Avenue
 Phoenix, Arizona 85004-2203
 602-417-9200
 www.az.blm.gov

This form is for the purpose of complying with the laws of the United States Department of the Interior, Bureau of Land Management and the State of Arizona pertaining to assessment work and/or notice of intention to hold. 30 U.S.C. 28, 43 CFR 3833.2, ARS 27-208. Subject to Paperwork Reduction Act and Privacy Act statements available at the BLM AZ State Office. This form is not copyrighted. It may be reproduced without permission.

RECEIVED
 BUREAU OF
 LAND MANAGEMENT

2002 JUN 11 A 9:24

ARIZONA
 STATE OFFICE
 PHOENIX, ARIZONA

BLM Date Stamp

United States Department of the Interior
Bureau of Land Management
 BUSINESS & SUPPORT SVCS DIV
 222 N CENTRAL AVE
 PHOENIX, AZ 85004 -2203
 Phone: (602) 417-9200

Receipt	
No:	508419

Transaction #: 531921
Date of Transaction: 06/12/2002
CUSTOMER: TIMOTHY INGRAM PO BOX 189 MANHATTAN BEACH,CA 90267

LINE #	QTY	DESCRIPTION	REMARKS	UNIT PRICE	TOTAL
1	1.00	LOCATABLE MINERALS / MINING CLAIMS-NOT NEW-UNADJUD,ONE AUTH NO. ONLY / MINING CLAIM MONEY RECEIVED (455) CASES: AMC352749/\$45.00	WAIVER & POL 2002 (9)	- n/a -	45.00
TOTAL:					\$45.00

PAYMENT INFORMATION																	
1	<table border="1"> <tr> <td>AMOUNT:</td> <td>\$45.00</td> <td>POSTMARKED:</td> <td>06/07/2002</td> </tr> <tr> <td>TYPE:</td> <td>CHECK</td> <td>RECEIVED:</td> <td>06/11/2002</td> </tr> <tr> <td>CHECK NO:</td> <td>1907</td> <td></td> <td></td> </tr> <tr> <td>NAME:</td> <td colspan="3">TIMOTHY, INGRAM H PO BOX 189 MANHATTAN BEACH CA 90267</td> </tr> </table>	AMOUNT:	\$45.00	POSTMARKED:	06/07/2002	TYPE:	CHECK	RECEIVED:	06/11/2002	CHECK NO:	1907			NAME:	TIMOTHY, INGRAM H PO BOX 189 MANHATTAN BEACH CA 90267		
AMOUNT:	\$45.00	POSTMARKED:	06/07/2002														
TYPE:	CHECK	RECEIVED:	06/11/2002														
CHECK NO:	1907																
NAME:	TIMOTHY, INGRAM H PO BOX 189 MANHATTAN BEACH CA 90267																

REMARKS

This receipt was generated by the automated BLM Collections and Billing System and is a paper representation of a portion of the official electronic record contained therein.

UNITED STATES
DEPARTMENT OF THE INTERIOR
BUREAU OF LAND MANAGEMENT
MAINTENANCE FEE WAIVER CERTIFICATION

RECEIVED
BUREAU OF
LAND MANAGEMENT

JUN 11 A 9:24

AMC 352749

AMC 352761

FORM APPROVED
OMB NO. 1004-0114
Expires: December 31, 2002

SEE INSTRUCTIONS ON REVERSE

- This small miner waiver is filed for the assessment year beginning at noon on September 1, 2002 and ending at noon on September 1, 2003.
- The undersigned and all related parties owned ten or fewer mining claims, mill, or tunnel sites located and maintained on Federal lands in the United States of America on September 1, 2002.
- The undersigned have performed the assessment work required by law for each mining claim listed prior to filing this waiver and understand that by filing this form; an affidavit of assessment work must be recorded by the December 30th following the filing of this waiver.
- The undersigned understand that if the assessment work obligation has not yet come due under 30 U.S.C. 28 (for those claims in their first assessment year only); a notice of intent to hold reciting this condition must be recorded by the December 30th following the filing of this waiver.
- The undersigned understand that mill and tunnel sites may also be listed upon this waiver and be waived from payment of the maintenance fee; and that a notice of intent to hold for these sites is required to be recorded by the December 30th immediately following the filing of this waiver.
- The undersigned understand and acknowledge that pursuant to 43 U.S.C. 1212 and 18 U.S.C. 1001; the filing or recording of a false, fictitious, or fraudulent document with the Bureau of Land Management may result in a fine of up to \$250,000, a prison term not to exceed five years, or both.
- The mining claims, mill or tunnel sites for which this waiver from payment of the maintenance fees is requested are:

CLAIM OR SITE NAME	BLM RECORDATION SERIAL NUMBER
1. INGRAM	AMC 352749
2. INGRAM No. 2	AMC 352750
3. INGRAM No. 3	AMC 352751
4. PALO VERDE	AMC 352752
5. PALO VERDE No. 2	AMC 352753
6. PALO VERDE No. 3	AMC 352754
7. ALICE TWIN PEAKS	AMC 352761
8. ALICE TWIN PEAKS No. 2	AMC 352762
9. ALICE TWIN PEAKS No. 3	AMC 352763
10.	

The owner(s) (claimants) of the above mining claims and sites are:

TIMOTHY H. INGRAM

(Owner's Name - Please Print)

P.O. BOX 189

(Street or P.O. Box)

MANHATTAN BEACH CA 90267-0189

(City)

(State)

(Zip Code)

Timothy H. Ingram

(Owner's Signature)

(Owner's Name - Please Print)

(Owner's Signature)

(Street or P.O. Box)

(City)

(State)

(Zip Code)

(Owner's Name - Please Print)

(Owner's Signature)

(Street or P.O. Box)

(City)

(State)

(Zip Code)

(Continued on reverse)

ENTERED IN COMPUTER

6/28/02 MCH

(Owner's Name - Please Print)

(Owner's Signature)

(Street or P.O. Box)

(City)

(State)

(Zip Code)

(Owner's Name - Please Print)

(Owner's Signature)

(Street or P.O. Box)

(City)

(State)

(Zip Code)

(Owner's Name - Please Print)

(Owner's Signature)

(Street or P.O. Box)

(City)

(State)

(Zip Code)

(Owner's Name - Please Print)

(Owner's Signature)

(Street or P.O. Box)

(City)

(State)

(Zip Code)

INSTRUCTIONS

1. This certification is made under the provisions of § 1744 of Title 43 and § 28-28k of Title 30 of the United States Code; and the regulations thereunder (43 CFR Part 3830).
2. The claimant(s) must fill in the dates in paragraph 1 for the beginning and ending of the assessment year for which this waiver is sought.
3. The claimant(s) must fill in the date in paragraph 2 for the beginning of the assessment year for which this waiver is sought.
4. All claim and site names and Bureau of Land Management (BLM) serial numbers must be listed for the mining claims, mill sites, and tunnel sites for which the waiver is sought.
5. All owners of the mining claims, mill sites, and tunnel sites and their addresses must be given.
6. This waiver form must be signed by all the claimants or their designated agent, in original form. If an agent is designated, a notarized designation of agent, signed by all of the claimants with proper address given, must be submitted with this waiver.
7. This form must be filed no later than September 1st for the upcoming assessment year in the BLM State Office where the mining claims or sites are recorded, or the waiver cannot be granted by the BLM. (Example: to obtain a waiver for the assessment year 2000, which begins at noon on September 1, 1999, you must qualify for and file for a waiver no later than September 1, 1999 in the proper BLM State Office).
8. For all mining claims which require assessment work, you must record an affidavit of labor on or before the December 30th immediately following the filing of this waiver. For all other mining claims or sites waived, you must record a notice of intent to hold on or before the December 30th immediately following the filing of this waiver.
9. Mill and tunnel sites may also be listed upon this waiver and be waived from payment of the maintenance fee. A notice of intent to hold for these sites is required to be filed by the December 30th following the filing of this waiver.

NOTICE/BURDEN HOURS STATEMENT

The Privacy Act of 1974, as amended, and the regulation in 43 CFR 2.48(d) provide that you be furnished the following information in connection with the information required by this certification of waiver from rental fees.

AUTHORITY: 30 U.S.C. 28-28k; 43 U.S.C. 1201, 1457, 1740, and 1744; and 43 CFR 3830.

PRINCIPLE PURPOSE: This information is to be used to verify that the owner(s) (claimants) of a mining claim has complied with 30 U.S.C. 28f and is entitled to perform assessment work in lieu of paying the maintenance fee for the mining claims listed on this form.

ROUTINE USE: (1) Adjudication of the claimant(s) certification of waiver from paying the maintenance fee otherwise required by 30 U.S.C. 28f. (2) Disclosure may be made to appropriate Federal agencies when location is made within the agency's geographic area of responsibility. (3) Information from the record and/or the record will be transferred to the appropriate Federal, State, or local agency, or a member of the public in response to a specific request for pertinent information. (4) Information may also be provided to the Department of Justice or in a proceeding before a court or adjudicative body; or to Federal, State, local or foreign agencies when needed for enforcement of civil or criminal codes or applicable regulations concerning title rights upon the public land.

EFFECT OF NOT PROVIDING INFORMATION: Disclosure of this information is required by 30 U.S.C. 28f and 43 CFR Part 3830 for those qualified claimants wishing to take the small miner waiver allowed. Failure to supply the information required in this form to support the claimants certification of waiver from payment of the otherwise required maintenance fees will result in the waiver being disallowed and the mining claims subject to forfeiture by BLM under 30 U.S.C. 28i.

The Paperwork Reduction Act of 1995 requires us to inform you that:

This information is being collected to allow the BLM to determine if you qualify for a waiver from the payment of \$100 per mining claim or site maintenance fee established in 30 U.S.C. 28f and the implementing regulations at 43 CFR 3830. A response to this request is required in accordance with the statute to obtain your benefit.

BLM would like you to know that you do not have to respond to this, or any other, Federal agency-sponsored information collection unless it displays a currently valid OMB control number.

Public reporting burden for this form is estimated to average 8 minutes (0.133 hours) per response, including time to review instructions, gathering and maintaining data, and completing and reviewing the form. Direct comments regarding this burden estimate, or any other aspect of this form, to the U.S. Department of the Interior, Bureau of Land Management, (1004-0114) Bureau Clearance Officer (WO-630), Mail Stop 401 LS, 1849 C St., N.W., Washington, D.C. 20240.

FOR OFFICIAL USE ONLY

071

LEAD FILE #'S ENTERED IN COMPUTER

AMC 352749
AMC 352761

RWE 7/5/2001

FORM APPROVED
OMB NO. 1004-0114
Expires: December 31, 2002

Form 3830-2
(January 2000)

UNITED STATES
DEPARTMENT OF THE INTERIOR
BUREAU OF LAND MANAGEMENT

MAINTENANCE FEE WAIVER CERTIFICATION

SEE INSTRUCTIONS ON REVERSE

1. This small miner waiver is filed for the assessment year beginning at noon on September 1, 2001 and ending at noon on September 1, 2002.
2. The undersigned and all related parties owned ten or fewer mining claims, mill, or tunnel sites located and maintained on Federal lands in the United States of America on September 1, 2001.
3. The undersigned have performed the assessment work **required by law** for each mining claim listed **prior to filing this waiver** and understand that by filing this form; an affidavit of assessment work **must** be recorded by the December 30th following the filing of this waiver.
4. The undersigned understand that if the assessment work obligation has not yet come due under 30 U.S.C. 28 (for those claims in their first assessment year only); a notice of intent to hold reciting this condition **must** be recorded by the December 30th following the filing of this waiver.
5. The undersigned understand that mill and tunnel sites may also be listed upon this waiver and be waived from payment of the maintenance fee; and that a notice of intent to hold for these sites is required to be recorded by the December 30th immediately following the filing of this waiver.
6. The undersigned understand and acknowledge that pursuant to 43 U.S.C. 1212 and 18 U.S.C. 1001; the filing or recording of a false, fictitious, or fraudulent document with the Bureau of Land Management may result in a fine of up to \$250,000, a prison term not to exceed five years, or both.
7. The mining claims, mill or tunnel sites for which this waiver from payment of the maintenance fees is requested are:

CLAIM OR SITE NAME	BLM RECORDATION SERIAL NUMBER
1. INGRAM	AMC 352749 ✓
2. INGRAM No. 2	AMC 352750 ✓
3. INGRAM No. 3	AMC 352751 ✓
4. PALO VERDE	AMC 352752 ✓
5. PALO VERDE No. 2	AMC 352753 ✓
6. PALO VERDE No. 3	AMC 352754 ✓
7. ALICE TWIN PEAKS	AMC 352761 ✓
8. ALICE TWIN PEAKS No. 2	AMC 352762 ✓
9. ALICE TWIN PEAKS No. 3	AMC 352763 ✓
10.	

The owner(s) (claimants) of the above mining claims and sites are:

TIMOTHY H. INGRAM

(Owner's Name - Please Print)

P.O. BOX 189

(Street or P.O. Box)

MANHATTAN BEACH, CA

(City)

(State)

90267

(Zip Code)

Timothy H. Ingram

(Owner's Signature)

(Owner's Name - Please Print)

(Street or P.O. Box)

(City)

(State)

(Zip Code)

(Owner's Signature)

(Owner's Name - Please Print)

(Street or P.O. Box)

(City)

(State)

(Zip Code)

(Owner's Signature)

VERIFIED
8/8/01 RJ

(Continued on reverse)

(Owner's Name - Please Print)	(Owner's Signature)		
(Street or P.O. Box)	(City)	(State)	(Zip Code)
(Owner's Name - Please Print)	(Owner's Signature)		
(Street or P.O. Box)	(City)	(State)	(Zip Code)
(Owner's Name - Please Print)	(Owner's Signature)		
(Street or P.O. Box)	(City)	(State)	(Zip Code)
(Owner's Name - Please Print)	(Owner's Signature)		
(Street or P.O. Box)	(City)	(State)	(Zip Code)

INSTRUCTIONS

1. This certification is made under the provisions of § 1744 of Title 43 and § 28-28k of Title 30 of the United States Code; and the regulations thereunder (43 CFR Part 3830).
2. The claimant(s) must fill in the dates in paragraph 1 for the beginning and ending of the assessment year for which this waiver is sought.
3. The claimant(s) must fill in the date in paragraph 2 for the beginning of the assessment year for which this waiver is sought.
4. All claim and site names and Bureau of Land Management (BLM) serial numbers must be listed for the mining claims, mill sites, and tunnel sites for which the waiver is sought.
5. All owners of the mining claims, mill sites, and tunnel sites and their addresses must be given.
6. This waiver form must be signed by all the claimants or their designated agent, in original form. If an agent is designated, a notarized designation of agent, signed by all of the claimants with proper address given, must be submitted with this waiver.
7. This form must be filed no later than September 1st for the upcoming assessment year in the BLM State Office where the mining claims or sites are recorded, or the waiver cannot be granted by the BLM. (Example: to obtain a waiver for the assessment year 2000, which begins at noon on September 1, 1999, you must qualify for and file for a waiver no later than September 1, 1999 in the proper BLM State Office).
8. For all mining claims which require assessment work, you must record an affidavit of labor on or before the December 30th immediately following the filing of this waiver. For all other mining claims or sites waived, you must record a notice of intent to hold on or before the December 30th immediately following the filing of this waiver.
9. Mill and tunnel sites may also be listed upon this waiver and be waived from payment of the maintenance fee. A notice of intent to hold for these sites is required to be filed by the December 30th following the filing of this waiver.

NOTICE/BURDEN HOURS STATEMENT

The Privacy Act of 1974, *as amended*, and the regulation in 43 CFR 2.48(d) provide that you be furnished the following information in connection with the information required by this certification of waiver from rental fees.

AUTHORITY: 30 U.S.C. 28-28k; 43 U.S.C. 1201, 1457, 1740, and 1744; and 43 CFR 3830.

PRINCIPLE PURPOSE: This information is to be used to verify that the owner(s) (claimants) of a mining claim has complied with 30 U.S.C. 28f and is entitled to perform assessment work in lieu of paying the maintenance fee for the mining claims listed on this form.

ROUTINE USE: (1) Adjudication of the claimant(s) certification of waiver from paying the maintenance fee otherwise required by 30 U.S.C. 28f. (2) Disclosure may be made to appropriate Federal agencies when location is made within the agency's geographic area of responsibility. (3) Information from the record and/or the record will be transferred to the appropriate Federal, State, or local agency, or a member of the public in response to a specific request for pertinent information. (4) Information may also be provided to the Department of Justice or in a proceeding before a court or adjudicative body; or to Federal, State, local or foreign agencies when needed for enforcement of civil or criminal codes or applicable regulations concerning title rights upon the public land.

EFFECT OF NOT PROVIDING INFORMATION: Disclosure of this information is required by 30 U.S.C. 28f and 43 CFR Part 3830 for those qualified claimants wishing to take the small miner waiver allowed. Failure to supply the information required in this form to support the claimants certification of waiver from payment of the otherwise required maintenance fees will result in the waiver being disallowed and the mining claims subject to forfeiture by BLM under 30 U.S.C. 28i.

The Paperwork Reduction Act of 1995 requires us to inform you that:

This information is being collected to allow the BLM to determine if you qualify for a waiver from the payment of \$100 per mining claim or site maintenance fee established in 30 U.S.C. 28f and the implementing regulations at 43 CFR 3830. A response to this request is required in accordance with the statute to obtain your benefit.

BLM would like you to know that you do not have to respond to this, or any other, Federal agency-sponsored information collection unless it displays a currently valid OMB control number.

Public reporting burden for this form is estimated to average 8 minutes (0.133 hours) per response, including time to review instructions, gathering and maintaining data, and completing and reviewing the form. Direct comments regarding this burden estimate, or any other aspect of this form, to the U.S. Department of the Interior, Bureau of Land Management, (1004-0114) Bureau Clearance Officer (WFO-630), Mail Stop 401 LS, 1849 C St., N.W., Washington, D.C. 20240.

FOR OFFICIAL USE ONLY

2001 JUN 28 11:46

RECEIVED
BUREAU OF
LAND MANAGEMENT

RECEIVED
BUREAU OF
LAND MANAGEMENT

2001 JUL -5 A 11:41

ARIZONA
STATE OFFICE
PHOENIX, ARIZONA
For BLM Use Only

AZ-3850-1 (July 1992)

Return Document to:

TIMOTHY H. INGRAM
P.O. Box 189
MANHATTAN BEACH,
CA 90267-0189
Telephone # (310) 376-8668

6 claims @ \$15 ⁰⁰ ea =
\$30.00

AFFIDAVIT OF PERFORMANCE OF ANNUAL WORK.
Also fill in ITEMS 1 through 9 and the reverse side of this document.

NOTICE OF INTENTION TO HOLD
I intend to hold the claims(s)/site(s) listed on the reverse side of this document for the calendar year 19__.
Also fill in ITEMS 1 through 4 and ITEM 9.

NOTICES OF INTENTION TO HOLD ARE FOR MILLSITES AND TUNNEL SITES OR FOR MINING CLAIMS WHEN ASSESSMENT WORK HAS NOT BEEN DONE, REGARDLESS OF WHETHER THE ANNUAL ASSESSMENT HAS BEEN SUSPENDED, DEFERRED, OR NOT YET ACCRUED. THE FILING OF A NOTICE OF INTENTION TO HOLD SHALL NOT RELIEVE THE OWNER OF COMPLYING WITH FEDERAL AND STATE LAWS PERTAINING TO THE PERFORMANCE OF ANNUAL ASSESSMENT WORK. NOTICES OF INTENTION TO HOLD FOR MILL SITES OR TUNNEL SITES NEED NOT BE COUNTY RECORDED. FOR MINING CLAIMS THE FORM FILED WITH THE BLM MUST BE IDENTICAL TO THE ONE THAT WAS OR WILL BE FILED WITH THE COUNTY.

Evidence of Annual Assessment Work or a Notice of Intention to Hold must be filed each calendar year following the calendar year in which the claim/site was located.

ALL CLAIMS LISTED ON A SINGLE AFFIDAVIT MUST BE CONTIGUOUS.

1. State of Arizona, County of MOHAVE ss:
2. I, (Name) TIMOTHY H. INGRAM
3. Reside at (Address) 422 WESTCHESTER PLACE
City FULLERTON, County ORANGE, State CA, Zip 92835

being duly sworn, deposes and says that he/she is a citizen of the United States, more than eighteen years of age, that all of the facts set forth in this affidavit/notice, subject to the provisions and penalties of 18 USC 1001 pertaining to the filing of false, fictitious, or fraudulent statements with the United States, are true and correct according to the best of my knowledge, information and belief.

4. Owner's Name and Address (If not shown in items 1-3 above) CHECK HERE IF THIS IS A CHANGE OF ADDRESS
TIMOTHY H. INGRAM
P.O. Box 189
MANHATTAN BEACH, CA 90267-0189

5. That I am personally acquainted with the mining claims(s). The work and improvements were made by and at the expense of the owner(s) of said claim(s). Said contiguous group of claims, listed on the reverse side of this document, are situated in the OWENS Mining District, MOHAVE County, Arizona.


6. That between the dates starting at 12 o'clock noon on September 1, ~~2000~~ ²⁰⁰¹ And ending at 12 o'clock noon on September 1, ~~2001~~ ²⁰⁰¹ at least \$ 600.00 Dollars worth of work and improvements were done and performed upon said claim(s) or upon one or more of a contiguous group of claims for the benefit of all, or wholly or partly outside of a contiguous group of claims for the benefit of all, not including the location work.

7. That the following persons were employed to perform the work and improvements described herein: SELF

8. That the work and improvements performed were: Identification and inspection of prior core sample sites; continued construction of assay shack on contiguous patented ground; exploratory dig in contiguous claim

9. Dated: July 2, 2001, Signature: Timothy H. Ingram
SUBSCRIBED AND SWORN TO before me, a Notary Public, this 2 day of July, 2001

by TIMOTHY H. INGRAM
Notary Public [Signature]
MY COMMISSION EXPIRES August 13, 2003



ENTER INTO COMPUTER
TX 7/19/01

VERIFIED
7/30/2001

If the claims/sites have consecutive BLM#s and are in the same Township, Range and Section(s), they may be listed as follows:

SAMPLE 1 - 10

A MC 19640 - 49

DKT/Pg 1025/1-10
RECORDING #9106173-82.

4N 20W 36

CLAIM/SITE NAME	SERIAL NUMBER	Dkt/Pg or Recording # Of ORIGINAL LOCATION NOTICE	TWN SHP	RNG	SEC(S)
MOHAVE COUNTY # 1					
1. INGRAM	AMC 352749	99070117 BK3415 PG654	11N	14W	4&5
2. INGRAM No.2	AMC 352750	99070118 BK3415 PG658	11N	14W	5
3. INGRAM No.3	AMC 352751	99070119 BK3415 PG662	11N	14W	4,5,8&9
4. PALO VERDE	AMC 352752	99070120 BK3415 PG666	11N	14W	4
5. PALO VERDE No.2	AMC 352753	99070121 BK3415 PG670	11N	14W	4&9
6. PALO VERDE No.3	AMC 352754	99070122 BK3415 PG674	11N	14W	9
7.	AMC				
8.	AMC				
9.	AMC				
10.	AMC				
11.	AMC				
12.	AMC				
13.	AMC				
14.	AMC				
15.	AMC				
16.	AMC				
17.	AMC				
18.	AMC				
19.	AMC				
20.	AMC				
21.	AMC				
22.	AMC				
23.	AMC				
24.	AMC				
25.	AMC				
26.	AMC				
27.	AMC				
28.	AMC				
29.	AMC				
30.	AMC				

FILE WITH: BUREAU OF LAND MANAGEMENT, 222 NORTH CENTRAL AVENUE, PHOENIX, ARIZONA 85004-2203 and the respective county recorder, ON OR BEFORE DECEMBER 30th (NOT THE 31st). BLM requires a \$5.00 nonrefundable service charge for each mining claim, mill site or tunnel site.

This form is for the purpose of complying with the laws of the United States Department of the Interior, Bureau of Land Management and the State of Arizona pertaining to assessment work and/or notice of intention to hold. 30 USC 28, 43 CFR 3833.2, ARS 27-208. Subject to Paperwork Reduction Act and Privacy Act statements available at the BLM AZ State Office. This form is not copyrighted. It may be reproduced without restriction.

For BLM Use Only

RECEIVED
BUREAU OF
LAND MANAGEMENT

2001 JUL -5 A 11: 41

ARIZONA
STATE OFFICE
PHOENIX, ARIZONA
For BLM Use Only

AZ-3850-1 (July 1992)

Return Document to:

TIMOTHY H. INGRAM
P.O. Box 189
MANHATTAN BEACH, CA
90267-0189
Telephone # (310) 376-8668

3 claims @ \$5 ⁰⁰ ea =
\$ 15.00
✓



AFFIDAVIT OF PERFORMANCE OF ANNUAL WORK.

Also fill in ITEMS 1 through 9 and the reverse side of this document.



NOTICE OF INTENTION TO HOLD

I intend to hold the claims(s)/site(s) listed on the reverse side of this document for the calendar year 19__.
Also fill in ITEMS 1 through 4 and ITEM 9.

NOTICES OF INTENTION TO HOLD ARE FOR MILLSITES AND TUNNEL SITES OR FOR MINING CLAIMS WHEN ASSESSMENT WORK HAS NOT BEEN DONE, REGARDLESS OF WHETHER THE ANNUAL ASSESSMENT HAS BEEN SUSPENDED, DEFERRED, OR NOT YET ACCRUED. THE FILING OF A NOTICE OF INTENTION TO HOLD SHALL NOT RELIEVE THE OWNER OF COMPLYING WITH FEDERAL AND STATE LAWS PERTAINING TO THE PERFORMANCE OF ANNUAL ASSESSMENT WORK. NOTICES OF INTENTION TO HOLD FOR MILL SITES OR TUNNEL SITES NEED NOT BE COUNTY RECORDED. FOR MINING CLAIMS THE FORM FILED WITH THE BLM MUST BE IDENTICAL TO THE ONE THAT WAS OR WILL BE FILED WITH THE COUNTY.

Evidence of Annual Assessment Work or a Notice of Intention to Hold must be filed each calendar year following the calendar year in which the claim/site was located.

ALL CLAIMS LISTED ON A SINGLE AFFIDAVIT MUST BE CONTIGUOUS.

1. State of Arizona, County of MOHAVE ss:
2. I, (Name) TIMOTHY H. INGRAM
3. Reside at (Address) 422 WESTCHESTER PLACE
City FULLERTON, County ORANGE, State CA, Zip 92835

being duly sworn, deposes and says that he/she is a citizen of the United States, more than eighteen years of age, that all of the facts set forth in this affidavit/notice, subject to the provisions and penalties of 18 USC 1001 pertaining to the filing of false, fictitious, or fraudulent statements with the United States, are true and correct according to the best of my knowledge, information and belief.

4. Owner's Name and Address (If not shown in items 1-3 above) CHECK HERE IF THIS IS A CHANGE OF ADDRESS
TIMOTHY H. INGRAM
P.O. Box 189
MANHATTAN BEACH, CA 90267-0189


5. That I am personally acquainted with the mining claims(s). The work and improvements were made by and at the expense of the owner(s) of said claim(s). Said contiguous group of claims, listed on the reverse side of this document, are situated in the OWENS Mining District, MOHAVE County, Arizona.

6. That between the dates starting at 12 o'clock noon on September 1, 2000 And ending at 12 o'clock noon on September 1, 2001 at least \$ 300.00 Dollars worth of work and improvements were done and performed upon said claim(s) or upon one or more of a contiguous group of claims for the benefit of all, or wholly or partly outside of a contiguous group of claims for the benefit of all, not including the location work.

7. That the following persons were employed to perform the work and improvements described herein: SELF

8. That the work and improvements performed were: Continued sampling and dig of existing adits

9. Dated: July 2, 2001, Signature: Timothy H. Ingram
SUBSCRIBED AND SWORN TO before me, a Notary Public, this 2 day of July, 19 2001
by TIMOTHY H. INGRAM
Notary Public [Signature]
MY COMMISSION EXPIRES August 13, 2003



ENTENTE
TK 7/19/01

VERIFIED
7/30/2001

If the claims/sites have consecutive BLM#s and are in the same Township, Range and Section(s), they may be listed as follows:

SAMPLE 1 - 10

A MC 19640 - 49

DKT/Pg 1025/1-10
RECORDING #9106173-82.

4N 20W 36

CLAIM/SITE NAME	SERIAL NUMBER	Dkt/Pg or Recording #	TWN	RNG	SEC(S)
		OF ORIGINAL LOCATION NOTICE			
MOHAVE COUNTY #					
1. ALICE TWIN PEAKS AMC	352761	99070123 BK3415 PG678	11N	14W	5
2. ALICE TWIN PEAKS No.2 AMC	352762	99070124 BK3415 PG680	11N	14W	8
3. ALICE TWIN PEAKS No.3 AMC	352763	99070125 BK3415 PG682	11N	14W	5
4. _____ AMC	_____	_____	_____	_____	_____
5. _____ AMC	_____	_____	_____	_____	_____
6. _____ AMC	_____	_____	_____	_____	_____
7. _____ AMC	_____	_____	_____	_____	_____
8. _____ AMC	_____	_____	_____	_____	_____
9. _____ AMC	_____	_____	_____	_____	_____
10. _____ AMC	_____	_____	_____	_____	_____
11. _____ AMC	_____	_____	_____	_____	_____
12. _____ AMC	_____	_____	_____	_____	_____
13. _____ AMC	_____	_____	_____	_____	_____
14. _____ AMC	_____	_____	_____	_____	_____
15. _____ AMC	_____	_____	_____	_____	_____
16. _____ AMC	_____	_____	_____	_____	_____
17. _____ AMC	_____	_____	_____	_____	_____
18. _____ AMC	_____	_____	_____	_____	_____
19. _____ AMC	_____	_____	_____	_____	_____
20. _____ AMC	_____	_____	_____	_____	_____
21. _____ AMC	_____	_____	_____	_____	_____
22. _____ AMC	_____	_____	_____	_____	_____
23. _____ AMC	_____	_____	_____	_____	_____
24. _____ AMC	_____	_____	_____	_____	_____
25. _____ AMC	_____	_____	_____	_____	_____
26. _____ AMC	_____	_____	_____	_____	_____
27. _____ AMC	_____	_____	_____	_____	_____
28. _____ AMC	_____	_____	_____	_____	_____
29. _____ AMC	_____	_____	_____	_____	_____
30. _____ AMC	_____	_____	_____	_____	_____

FILE WITH: BUREAU OF LAND MANAGEMENT, 222 NORTH CENTRAL AVENUE, PHOENIX, ARIZONA 85004-2203 and the respective county recorder, ON OR BEFORE DECEMBER 30th (NOT THE 31st). BLM requires a \$5.00 nonrefundable service charge for each mining claim, mill site or tunnel site.

This form is for the purpose of complying with the laws of the United States Department of the Interior, Bureau of Land Management and the State of Arizona pertaining to assessment work and/or notice of intention to hold. 30 USC 28, 43 CFR 3833.2, ARS 27-208. Subject to Paperwork Reduction Act and Privacy Act statements available at the BLM AZ State Office. This form is not copyrighted. It may be reproduced without restriction.

For BLM Use Only

COPY- ORIGINAL SENT EARLIER

Form 3830-2
(January 2000)

UNITED STATES
DEPARTMENT OF THE INTERIOR
BUREAU OF LAND MANAGEMENT

MAINTENANCE FEE WAIVER CERTIFICATION

FORM APPROVED
OMB NO. 1004-0114
Expires: December 31, 2002

SEE INSTRUCTIONS ON REVERSE

1. This small miner waiver is filed for the assessment year beginning at noon on September 1, 2001 and ending at noon on September 1, 2002.
2. The undersigned and all related parties owned ten or fewer mining claims, mill, or tunnel sites located and maintained on Federal lands in the United States of America on September 1, 2001.
3. The undersigned have performed the assessment work required by law for each mining claim listed prior to filing this waiver and understand that by filing this form; an affidavit of assessment work must be recorded by the December 30th following the filing of this waiver.
4. The undersigned understand that if the assessment work obligation has not yet come due under 30 U.S.C. 28 (for those claims in their first assessment year only); a notice of intent to hold reciting this condition must be recorded by the December 30th following the filing of this waiver.
5. The undersigned understand that mill and tunnel sites may also be listed upon this waiver and be waived from payment of the maintenance fee; and that a notice of intent to hold for these sites is required to be recorded by the December 30th immediately following the filing of this waiver.
6. The undersigned understand and acknowledge that pursuant to 43 U.S.C. 1212 and 18 U.S.C. 1001; the filing or recording of a false, fictitious, or fraudulent document with the Bureau of Land Management may result in a fine of up to \$250,000, a prison term not to exceed five years, or both.
7. The mining claims, mill or tunnel sites for which this waiver from payment of the maintenance fees is requested are:

CLAIM OR SITE NAME	BLM RECORDATION SERIAL NUMBER
1. INGRAM	AMC 352749
2. INGRAM No.2	AMC352750
3. INGRAM No.3	AMC 352751
4. PALO VERDE	AMC352752
5. PALO VERDE No.2	AMC 352753
6. PALO VERDE No.3	AMC 352754
7. ALICE TWIN PEAKS	AMC 352761
8. ALICE TWIN PEAKS No.2	AMC 352762
9. ALICE TWIN PEAKS No.3	AMC 352763
10.	

The owner(s) (claimants) of the above mining claims and sites are:

TIMOTHY H. INGRAM

(Owner's Name - Please Print)

P.O. BOX 189

(Street or P.O. Box)

MANHATTAN BEACH, CA

(City)

(State)

90267

(Zip Code)

Timothy H. Ingram

(Owner's Signature)

(Owner's Name - Please Print)

(Street or P.O. Box)

(City)

(State)

(Zip Code)

(Owner's Signature)

(Owner's Name - Please Print)

(Street or P.O. Box)

(City)

(State)

(Zip Code)

(Owner's Signature)

VERIFIED
RS 7/30/2001

(Continued on reverse)

**United States Department of the Interior
Bureau of Land Management**
BUSINESS & SUPPORT SVCS DIV
222 N CENTRAL AVE
PHOENIX, AZ 85004 -2203
Phone: (602) 417-9200

Receipt	
No:	335191

Transaction #: 352673
Date of Transaction: 07/09/2001

CUSTOMER: TIMOTHY INGRAM
PO BOX 189
MANHATTAN BEACH, CA 90267

LINE #	QTY	COMMODITY / SUBJECT / ACTION / PRODUCT	REMARKS	UNIT PRICE	TOTAL
1	1.00	LOCATABLE MINERALS / MINING CLAIMS-NOT NEW-UNADJUD.ONE AUTH NO. ONLY / MINING CLAIM MONEY RECEIVED (455)	POL 2001 + WAIVER	- n/a -	\$45.00
TOTAL:					\$45.00

PAYMENT INFORMATION		
1	AMOUNT: \$45.00	POSTMARKED: 07/02/2001
	TYPE: CHECK	RECEIVED: 07/05/2001
	CHECK NO: 1791	
	NAME: INGRAM, TIMOTHY H PO BOX 189 MANHATTAN BEACH CA 90267	

REMARKS

PHONE NO: SEE DOC

CASE SERIAL NUMBER INFORMATION		
TRNS #	LINE #	CASES
352673	1	AMC352749/\$45.00

This receipt was generated by the automated BLM Collections and Billings System and is a paper representation of a portion of the official electronic record contained therein.

DEC. 6, 2000

AMC 352761
AMC 352749

FROM:



Timothy H Ingram
PO Box 189
Manhattan Bch CA 90267-0189

RECEIVED
BLM
ARIZONA STATE OFFICE
DEC 12 9 20 AM '00

TO: BLM AZ. STATE OFFICE
ATTN: MARY HYDE

AS DISCUSSED WITH DORIE MORRISON BY PHONE
THIS MORNING, ENCLOSED PLEASE FIND MY
CHECK FOR \$45 FOR THE 9 MINING
CLAIMS 352749-352754 AND 352761-352763
AND THE NOTICE OF INTENT TO HOLD MAILED
8/12/2000. YOUR OFFICE HAD ADVISED NO
FEE WAS REQUIRED AS THE CLAIMS HAD
BEEN FILED LATE LAST YEAR NOVEMBER 1999.
I UNDERSTAND THIS HAS BEEN ON YOUR
DESK SINCE LATE AUGUST — SO MY
REQUEST IS THAT, IN THE FUTURE, IF
THERE'S A PROBLEM WITH THE FILING OR
FEES, PLEASE SEND A NOTE OR CALL.
THANKS! AND MAY ALL THE ROCKS IN YOUR
GARDEN TURN TO GOLD,

Timothy Ingram
(310) 376-8668
(520) 758-5640

P.S. AS REQUESTED, PLEASE SEND ME THE ORIGINAL OR
CERTIFIED COPY OF THE INTENT TO HOLD NOTICE FOR
FILING WITH THE COUNTY RECORDER. PAGE

RECEIVED
BUREAU OF
LAND MANAGEMENT

AUG 14 11 14 AM '00

ARIZONA
STATE OFFICE
PHOENIX, ARIZONA
For BLM Use Only

AZ-3850-1 (July 1992)

Return Document to:

TIMOTHY H. INGRAM
P.O. Box 189
MANHATTAN BEACH,
CA 90267-0189
Telephone # (310) 376-8668

AFFIDAVIT OF PERFORMANCE OF ANNUAL WORK.

Also fill in ITEMS 1 through 9 and the reverse side of this document.

NOTICE OF INTENTION TO HOLD

I intend to hold the claims(s)/site(s) listed on the reverse side of this document for the calendar year 192000-2001.
Also fill in ITEMS 1 through 4 and ITEM 9.

NOTICES OF INTENTION TO HOLD ARE FOR MILLSITES AND TUNNEL SITES OR FOR MINING CLAIMS WHEN ASSESSMENT WORK HAS NOT BEEN DONE, REGARDLESS OF WHETHER THE ANNUAL ASSESSMENT HAS BEEN SUSPENDED, DEFERRED, OR NOT YET ACCRUED. THE FILING OF A NOTICE OF INTENTION TO HOLD SHALL NOT RELIEVE THE OWNER OF COMPLYING WITH FEDERAL AND STATE LAWS PERTAINING TO THE PERFORMANCE OF ANNUAL ASSESSMENT WORK. NOTICES OF INTENTION TO HOLD FOR MILL SITES OR TUNNEL SITES NEED NOT BE COUNTY RECORDED. FOR MINING CLAIMS THE FORM FILED WITH THE BLM MUST BE IDENTICAL TO THE ONE THAT WAS OR WILL BE FILED WITH THE COUNTY.

Evidence of Annual Assessment Work or a Notice of Intention to Hold must be filed each calendar year following the calendar year in which the claim/site was located.

ALL CLAIMS LISTED ON A SINGLE AFFIDAVIT MUST BE CONTIGUOUS.

1. State of California, County of LOS ANGELES ss:
2. I, (Name) TIMOTHY H. INGRAM
3. Reside at (Address) 422 WESTCHESTER PLACE
City FULLERTON, County ORANGE, State CA, Zip 92835

being duly sworn, deposes and says that he/she is a citizen of the United States, more than eighteen years of age, that all of the facts set forth in this affidavit/notice, subject to the provisions and penalties of 18 USC 1001 pertaining to the filing of false, fictitious, or fraudulent statements with the United States, are true and correct according to the best of my knowledge, information and belief.

4. Owner's Name and Address (If not shown in items 1-3 above) CHECK HERE IF THIS IS A CHANGE OF ADDRESS
TIMOTHY H. INGRAM
P.O. Box 189
MANHATTAN BEACH, CA 90267-0189


5. That I am personally acquainted with the mining claims(s). The work and improvements were made by and at the expense of the owner(s) of said claim(s). Said contiguous group of claims, listed on the reverse side of this document, are situated in the OWENS Mining District, MOHAVE County, Arizona.

6. That between the dates starting at 12 o'clock noon on September 1, 1920 And ending at 12 o'clock noon on September 1, 19 at least \$ _____ Dollars worth of work and improvements were done and performed upon said claim(s) or upon one or more of a contiguous group of claims for the benefit of all, or wholly or partly outside of a contiguous group of claims for the benefit of all, not including the location work.

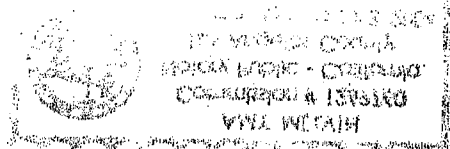
7. That the following persons were employed to perform the work and improvements described herein: _____

8. That the work and improvements performed were: _____

9. Dated: Aug. 12, 2000, Signature: Timothy H. Ingram
SUBSCRIBED AND SWORN TO before me, a Notary Public, this 12 day of August, 192000
by Timothy H. Ingram
Notary Public Amy Melvin
MY COMMISSION EXPIRES July 3, 2004



VERIFIED
1119101cc ENTERED INTO COMPUTER
12/18/00



If the claims/sites have consecutive BLM#s and are in the same Township, Range and Section(s), they may be listed as follows:

SAMPLE 1 - 10 A MC 19640 - 49 DKT/Pg 1025/1-10 4N 20W 36
 RECORDING #9106173-82.

CLAIM/SITE NAME	SERIAL NUMBER	Dkt/Pg or Recording # Of ORIGINAL LOCATION NOTICE	TWN SHP	RNG	SEC(S)
1. ALICE TWIN PEAKS AMC	352761	MOHAVE COUNTY # 99070123 BK3415 PG 678	11N	14W	5
2. ALICE TWIN PEAKS No2 AMC	352762	99070124 BK3415 PG 680	11N	14W	8
3. ALICE TWIN PEAKS No3 AMC	352763	99070125 BK3415 PG 682	11N	14W	5
4. _____	AMC	_____	_____	_____	_____
5. _____	AMC	_____	_____	_____	_____
6. _____	AMC	_____	_____	_____	_____
7. _____	AMC	_____	_____	_____	_____
8. _____	AMC	_____	_____	_____	_____
9. _____	AMC	_____	_____	_____	_____
10. _____	AMC	_____	_____	_____	_____
11. _____	AMC	_____	_____	_____	_____
12. _____	AMC	_____	_____	_____	_____
13. _____	AMC	_____	_____	_____	_____
14. _____	AMC	_____	_____	_____	_____
15. _____	AMC	_____	_____	_____	_____
16. _____	AMC	_____	_____	_____	_____
17. _____	AMC	_____	_____	_____	_____
18. _____	AMC	_____	_____	_____	_____
19. _____	AMC	_____	_____	_____	_____
20. _____	AMC	_____	_____	_____	_____
21. _____	AMC	_____	_____	_____	_____
22. _____	AMC	_____	_____	_____	_____
23. _____	AMC	_____	_____	_____	_____
24. _____	AMC	_____	_____	_____	_____
25. _____	AMC	_____	_____	_____	_____
26. _____	AMC	_____	_____	_____	_____
27. _____	AMC	_____	_____	_____	_____
28. _____	AMC	_____	_____	_____	_____
29. _____	AMC	_____	_____	_____	_____
30. _____	AMC	_____	_____	_____	_____

FILE WITH: BUREAU OF LAND MANAGEMENT, 222 NORTH CENTRAL AVENUE, PHOENIX, ARIZONA 85004-2203 and the respective county recorder, ON OR BEFORE DECEMBER 30th (NOT THE 31st). BLM requires a \$5.00 nonrefundable service charge for each mining claim, mill site or tunnel site.

This form is for the purpose of complying with the laws of the United States Department of the Interior, Bureau of Land Management and the State of Arizona pertaining to assessment work and/or notice of intention to hold. 30 USC 28, 43 CFR 3833.2, ARS 27-208. Subject to Paperwork Reduction Act and Privacy Act statements available at the BLM AZ State Office. This form is not copyrighted. It may be reproduced without restriction.

For BLM Use Only

RECEIVED
BUREAU OF
LAND MANAGEMENT

AUG 14 11 13 AM '00

ARIZONA
STATE OFFICE
PHOENIX, ARIZONA
For BLM Use Only

AZ-3850-1 (July 1992)

Return Document to:

TIMOTHY H. INGRAM
P.O. Box 189
MANHATTAN BEACH,
CA 90267-0189
Telephone # (310) 376-8668

AFFIDAVIT OF PERFORMANCE OF ANNUAL WORK.

Also fill in ITEMS 1 through 9 and the reverse side of this document.

NOTICE OF INTENTION TO HOLD

I intend to hold the claims(s)/site(s) listed on the reverse side of this document for the calendar year 2000-2001.
Also fill in ITEMS 1 through 4 and ITEM 9.

NOTICES OF INTENTION TO HOLD ARE FOR MILLSITES AND TUNNEL SITES OR FOR MINING CLAIMS WHEN ASSESSMENT WORK HAS NOT BEEN DONE, REGARDLESS OF WHETHER THE ANNUAL ASSESSMENT HAS BEEN SUSPENDED, DEFERRED, OR NOT YET ACCRUED. THE FILING OF A NOTICE OF INTENTION TO HOLD SHALL NOT RELIEVE THE OWNER OF COMPLYING WITH FEDERAL AND STATE LAWS PERTAINING TO THE PERFORMANCE OF ANNUAL ASSESSMENT WORK. NOTICES OF INTENTION TO HOLD FOR MILL SITES OR TUNNEL SITES NEED NOT BE COUNTY RECORDED. FOR MINING CLAIMS THE FORM FILED WITH THE BLM MUST BE IDENTICAL TO THE ONE THAT WAS OR WILL BE FILED WITH THE COUNTY.

Evidence of Annual Assessment Work or a Notice of Intention to Hold must be filed each calendar year following the calendar year in which the claim/site was located.

ALL CLAIMS LISTED ON A SINGLE AFFIDAVIT MUST BE CONTIGUOUS.

1. State of California, County of Los Angeles ss:
2. I, (Name) TIMOTHY H. INGRAM
3. Reside at (Address) 422 WESTCHESTER PLACE
City FULLERTON, County ORANGE, State CA, Zip 92835

being duly sworn, deposes and says that he/she is a citizen of the United States, more than eighteen years of age, that all of the facts set forth in this affidavit/notice, subject to the provisions and penalties of 18 USC 1001 pertaining to the filing of false, fictitious, or fraudulent statements with the United States, are true and correct according to the best of my knowledge, information and belief.

4. Owner's Name and Address (If not shown in items 1-3 above) CHECK HERE IF THIS IS A CHANGE OF ADDRESS
TIMOTHY H. INGRAM
P.O. Box 189
MANHATTAN BEACH, CA 90267-0189

5. That I am personally acquainted with the mining claims(s). The work and improvements were made by and at the expense of the owner(s) of said claim(s). Said contiguous group of claims, listed on the reverse side of this document, are situated in the OWENS Mining District, MOHAVE County, Arizona.

6. That between the dates starting at 12 o'clock noon on September 1, 1920 And ending at 12 o'clock noon on September 1, 1920 at least \$ _____ Dollars worth of work and improvements were done and performed upon said claim(s) or upon one or more of a contiguous group of claims for the benefit of all, or wholly or partly outside of a contiguous group of claims for the benefit of all, not including the location work.

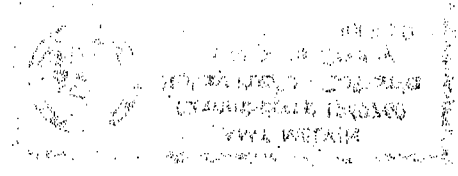
7. That the following persons were employed to perform the work and improvements described herein: _____

8. That the work and improvements performed were: _____

9. Dated: August 12, 2000, Signature: Timothy H. Ingram
SUBSCRIBED AND SWORN TO before me, a Notary Public, this 12 day of August, 19 2000
by Timothy H. Ingram
Notary Public Amy Melvin
MY COMMISSION EXPIRES July 3, 2004

ENTERED INTO COMPUTER
12/18/00





If the claims/sites have consecutive BLM#s and are in the same Township, Range and Section(s), they may be listed as follows:

SAMPLE 1 - 10

A MC 19640 - 49

DKT/Pg 1025/1-10
RECORDING #9106173-82.

4N 20W 36

CLAIM/SITE NAME	SERIAL NUMBER	Dkt/Pg or Recording # Of ORIGINAL LOCATION		TWN SHP	RNG	SEC(S)
		NOTICE				
1. INGRAM	AMC 352749	MOHAVE COUNTY # 99070117 BK 3415 PG 654		11 N	14 W	4 & 5
2. INGRAM NO. 2	AMC 352750	99070118 BK 3415 PG 658		11 N	14 W	5
3. INGRAM NO. 3	AMC 352751	99070119 BK 3415 PG 662		11 N	14 W	4, 5, 8 & 9
4. PALO VERDE	AMC 352752	99070120 BK 3415 PG 666		11 N	14 W	4
5. PALO VERDE NO. 2	AMC 352753	99070121 BK 3415 PG 670		11 N	14 W	4 & 9
6. PALO VERDE NO. 3	AMC 352754	99070122 BK 3415 PG 674		11 N	14 W	9
7.	AMC					
8.	AMC					
9.	AMC					
10.	AMC					
11.	AMC					
12.	AMC					
13.	AMC					
14.	AMC					
15.	AMC					
16.	AMC					
17.	AMC					
18.	AMC					
19.	AMC					
20.	AMC					
21.	AMC					
22.	AMC					
23.	AMC					
24.	AMC					
25.	AMC					
26.	AMC					
27.	AMC					
28.	AMC					
29.	AMC					
30.	AMC					

FILE WITH: BUREAU OF LAND MANAGEMENT, 222 NORTH CENTRAL AVENUE, PHOENIX, ARIZONA 85004-2203 and the respective county recorder, ON OR BEFORE DECEMBER 30th (NOT THE 31st). BLM requires a \$5.00 nonrefundable service charge for each mining claim, mill site or tunnel site.

This form is for the purpose of complying with the laws of the United States Department of the Interior, Bureau of Land Management and the State of Arizona pertaining to assessment work and/or notice of intention to hold. 30 USC 28, 43 CFR 3833.2, ARS 27-208. Subject to Paperwork Reduction Act and Privacy Act statements available at the BLM AZ State Office. This form is not copyrighted. It may be reproduced without restriction.

For BLM Use Only

United States Department of the Interior
Bureau of Land Management
 BUSINESS & SUPPORT SVCS DIV
 222 N CENTRAL AVE
 PHOENIX, AZ 85004 -2203
 Phone: (602) 417-9200

Receipt

No: 232798

Transaction #: 247299
Date of Transaction: 12/12/2000

CUSTOMER: TIMOTHY INGRAM
 PO BOX 189
 MANHATTAN BEACH, CA 90267

LINE #	QTY	COMMODITY / SUBJECT / ACTION / PRODUCT	REMARKS	UNIT PRICE	TOTAL
1	1	LOCATABLE MINERALS / MINING CLAIMS-ACCOUNTS/UNADJUDICATED / MINING CLAIM MONEY RECEIVED (455)	NOI 2000 (9)	- n/a -	\$45.00
TOTAL:					\$45.00

PAYMENT INFORMATION	
1	AMOUNT: \$45.00 TYPE: CHECK CHECK NO: 1685 NAME: INGRAM, TIMOTHY H PO BOX 189 MANHATTAN BEACH CA 90267
	POSTMARKED: 12/06/2000 RECEIVED: 12/12/2000

REMARKS

CASE SERIAL NUMBER INFORMATION		
TRNS #	LINE #	CASES
247299	1	AMC352749

This receipt was generated by the automated BLM Collections and Billings System and is a paper representation of a portion of the official electronic record contained therein.

UNITED STATES
DEPARTMENT OF THE INTERIOR
BUREAU OF LAND MANAGEMENT

RECEIVED
BUREAU OF
LAND MANAGEMENT

AUG 14 11 13 AM '00

352761
352749

230

MAINTENANCE FEE WAIVER CERTIFICATION

FORM APPROVED
OMB NO. 1004-0114
Expires: December 31, 2002

SEE INSTRUCTIONS ON REVERSE

1. This small miner waiver is filed for the assessment year beginning at noon on September 1, 2000 and ending at noon on September 1, 2001.
2. The undersigned and all related parties owned ten or fewer mining claims, mill, or tunnel sites located and maintained on Federal lands in the United States of America on September 1, 2000.
3. The undersigned have performed the assessment work **required by law** for each mining claim listed **prior to filing this waiver** and understand that by filing this form; an affidavit of assessment work **must** be recorded by the December 30th following the filing of this waiver.
4. The undersigned understand that if the assessment work obligation has not yet come due under 30 U.S.C. 28 (for those claims in their first assessment year only); a notice of intent to hold reciting this condition **must** be recorded by the December 30th following the filing of this waiver.
5. The undersigned understand that mill and tunnel sites may also be listed upon this waiver and be waived from payment of the maintenance fee; and that a notice of intent to hold for these sites is required to be recorded by the December 30th immediately following the filing of this waiver.
6. The undersigned understand and acknowledge that pursuant to 43 U.S.C. 1212 and 18 U.S.C. 1001; the filing or recording of a false, fictitious, or fraudulent document with the Bureau of Land Management may result in a fine of up to \$250,000, a prison term not to exceed five years, or both.
7. The mining claims, mill or tunnel sites for which this waiver from payment of the maintenance fees is requested are:

CLAIM OR SITE NAME	BLM RECORDATION SERIAL NUMBER
1. INGRAM	AMC 352749
2. INGRAM NO. 2	AMC 352750
3. INGRAM NO. 3	AMC 352751
4. PALO VERDE	AMC 352752
5. PALO VERDE NO. 2	AMC 352753
6. PALO VERDE NO. 3	AMC 352754
7. ALICE TWIN PEAKS	AMC 352761
8. ALICE TWIN PEAKS NO. 2	AMC 352762
9. ALICE TWIN PEAKS NO. 3	AMC 352763
10.	

The owner(s) (claimants) of the above mining claims and sites are:

TIMOTHY H. INGRAM
(Owner's Name - Please Print)

Timothy H. Ingram
(Owner's Signature)

P.O. BOX 189
(Street or P.O. Box)

MANHATTAN BEACH CA 90267
(City) (State) (Zip Code)

(Owner's Name - Please Print)

(Owner's Signature)

(Street or P.O. Box)

(City) (State) (Zip Code)

(Owner's Name - Please Print)

(Owner's Signature)

(Street or P.O. Box)

(City) (State) (Zip Code)

10/16/00
ENTERED IN COMPUTER
8/28/00

(Owner's Name - Please Print)

(Owner's Signature)

(Street or P.O. Box)

(City) (State) (Zip Code)

(Owner's Name - Please Print)

(Owner's Signature)

(Street or P.O. Box)

(City) (State) (Zip Code)

(Owner's Name - Please Print)

(Owner's Signature)

(Street or P.O. Box)

(City) (State) (Zip Code)

(Owner's Name - Please Print)

(Owner's Signature)

(Street or P.O. Box)

(City) (State) (Zip Code)

INSTRUCTIONS

1. This certification is made under the provisions of § 1744 of Title 43 and § 28-28k of Title 30 of the United States Code; and the regulations thereunder (43 CFR Part 3830).
2. The claimant(s) **must** fill in the dates in paragraph 1 for the beginning and ending of the assessment year for which this waiver is sought.
3. The claimant(s) **must** fill in the date in paragraph 2 for the beginning of the assessment year for which this waiver is sought.
4. All claim and site names and Bureau of Land Management (BLM) serial numbers **must** be listed for the mining claims, mill sites, and tunnel sites for which the waiver is sought.
5. All owners of the mining claims, mill sites, and tunnel sites and their addresses **must** be given.
6. This waiver form **must** be signed by all the claimants or their designated agent, in original form. If an agent is designated, a notarized designation of agent, signed by all of the claimants with proper address given, **must** be submitted with this waiver.

7. This form **must** be filed no later than September 1st for the upcoming assessment year in the BLM State Office where the mining claims or sites are recorded, or the waiver cannot be granted by the BLM. (Example: to obtain a waiver for the assessment year 2000, which begins at noon on September 1, 1999, you **must** qualify for and file for a waiver no later than September 1, 1999 in the proper BLM State Office).
8. For all mining claims which require assessment work, you **must** record an affidavit of labor on or before the December 30th immediately following the filing of this waiver. For all other mining claims or sites waived, you **must** record a notice of intent to hold on or before the December 30th immediately following the filing of this waiver.
9. Mill and tunnel sites may also be listed upon this waiver and be waived from payment of the maintenance fee. A notice of intent to hold for these sites is required to be filed by the December 30th following the filing of this waiver.

NOTICE/BURDEN HOURS STATEMENT

The Privacy Act of 1974, *as amended*, and the regulation in 43 CFR 2.48(d) provide that you be furnished the following information in connection with the information required by this certification of waiver from rental fees.

AUTHORITY: 30 U.S.C. 28-28k; 43 U.S.C. 1201, 1457, 1740, and 1744; and 43 CFR 3830.

PRINCIPLE PURPOSE: This information is to be used to verify that the owner(s) (claimants) of a mining claim has complied with 30 U.S.C. 28f and is entitled to perform assessment work in lieu of paying the maintenance fee for the mining claims listed on this form.

ROUTINE USE: (1) Adjudication of the claimant(s) certification of waiver from paying the maintenance fee otherwise required by 30 U.S.C. 28f. (2) Disclosure may be made to appropriate Federal agencies when location is made within the agency's geographic area of responsibility. (3) Information from the record and/or the record will be transferred to the appropriate Federal, State, or local agency, or a member of the public in response to a specific request for pertinent information. (4) Information may also be provided to the Department of Justice or in a proceeding before a court or adjudicative body; or to Federal, State, local or foreign agencies when needed for enforcement of civil or criminal codes or applicable regulations concerning title rights upon the public land.

EFFECT OF NOT PROVIDING INFORMATION: Disclosure of this information is required by 30 U.S.C. 28f and 43 CFR Part 3830 for those qualified claimants wishing to take the small miner waiver allowed. Failure to supply the information required in this form to support the claimants certification of waiver from payment of the otherwise required maintenance fees will result in the waiver being disallowed and the mining claims subject to forfeiture by BLM under 30 U.S.C. 28i.

The Paperwork Reduction Act of 1995 requires us to inform you that:

This information is being collected to allow the BLM to determine if you qualify for a waiver from the payment of \$100 per mining claim or site maintenance fee established in 30 U.S.C. 28f and the implementing regulations at 43 CFR 3830. A response to this request is required in accordance with the statute to obtain your benefit.

BLM would like you to know that you do not have to respond to this, or any other, Federal agency-sponsored information collection unless it displays a currently valid OMB control number.

Public reporting burden for this form is estimated to average 8 minutes (0.133 hours) per response, including time to review instructions, gathering and maintaining data, and completing and reviewing the form. Direct comments regarding this burden estimate, or any other aspect of this form, to the U.S. Department of the Interior, Bureau of Land Management, (1004-0114) Bureau Clearance Officer (WO-630), Mail Stop 401 LS, 1849 C St., N.W., Washington, D.C. 20240.

FOR OFFICIAL USE ONLY

NOTICE!!

These documents have been scanned!

Do not place un-scanned documents beneath this notice!

Do not remove this notice from this file!

GPO Jacket No. 560-102
Print Order 61540
Rise Business Services, LLC
Job=AZ15 7/2/2019



Box Number= AZ15139



Claim Begin-End: AMC352761-AMC352763

5 Miscellaneous



AZ15139-5

AMC352490-AMC353049

**NO
DOCUMENTS
FOUND**

NO DOCUMENTS FOUND
NO DOCUMENTS FOUND

NOTICE!!

These documents have been scanned!

Do not place un-scanned documents beneath this notice!

Do not remove this notice from this file!

GPO Jacket No. 560-102
Print Order 61540
Rise Business Services, LLC
Job=AZ15 7/2/2019



Box Number= AZ15139



Claim Begin-End: AMC352761-AMC352763

6 Location Notices-Amendments and Supporting Documents



AZ15139-5 AMC352490-AMC353049

United States Department of the Interior
BUREAU OF LAND MANAGEMENT
ARIZONA STATE OFFICE
222 North Central Avenue
Phoenix, Arizona 85004-2203

December 21, 1999

In Reply Refer To:
3800 (952.3)

CLAIMANT(S): Timothy H. Ingram
P.O. Box 189
Manhattan Beach, CA 90267

The enclosed claim index is provided to identify the owner's name, address, and AMC number assigned to the claim(s). If the name and/or address is incorrect, please advise.

If you have any questions, please call Mining Claims Adjudication at (602) 417-9518.

Enclosure

MINING CLAIM STATUS REPORT

Status Checked By: _____
MTP Checked By: 12/16/99
GEO Checked By: _____
Preadjudication By: _____
Final Adjudication By: _____

12/14/99
4PM

LEAD SERIAL NO. AMC 352761 THROUGH AMC 352763

<u>3</u>	LODE	@ \$25 = \$	_____	Location Fee
_____	PLACER	@ \$10 = \$	_____	Service Fee--curable defect
_____	MILL SITE	@ \$100 = \$	_____	Claim Maintenance Fee
_____	TUNNEL SITE	\$	<u>405</u>	TOTAL FEES
_____	ASSOCIATION	\$	<u>.78</u>	Copy Fees
_____	PLACER	\$	<u>405.78</u>	Overage <input type="checkbox"/> Shortage <input type="checkbox"/>
		\$		TOTAL RECEIVED

OVER-THE-COUNTER: MAIL: Timely Filed: YES NO

LEGAL DESCRIPTION:

T <u>11N</u>	R <u>14W</u>	S <u>5,8</u>	T _____	R _____	S _____
T _____	R _____	S _____	T _____	R _____	S _____
T _____	R _____	S _____	T _____	R _____	S _____
T _____	R _____	S _____	T _____	R _____	S _____

GENERAL JURISDICTION: BLM NATIONAL FOREST

Name

SPLIT ESTATE LAND: SX PX SRHE OTHER

N/A
Specify

WILDERNESS AREA (WA): N/A

Specify

CLAIMS SUBJECT TO PL 359: YES NO

PROPER NOTICE FILED IF LOCATING ON SRHE: YES NO

COMMENTS: 11.23.99 folded ced

STATUS: PARTIALLY VOID VOID

PRIVATE MINERALS WITHDRAWN OTHER

COMMENTS: no plat required. mt

RECEIVED
BUREAU OF
LAND MANAGEMENT

NOV 22 9 07 AM '99

ARIZONA
STATE OFFICE
PHOENIX, ARIZONA

NOTICE OF MINING CLAIM LOCATION

A 110 352761

- 1. TYPE OF NOTICE: Location Amendment Relocation
- 2. TYPE OF CLAIM OR SITE: Placer Lode Millsite Tunnelsite
- 3. The name, address and telephone number of the name(s) to be considered owner(s) is:
PLEASE PRINT (show additional owners on attached sheet)

Name: TIMOTHY H. INGRAM
 Address: P.O. 189
 City/State/Zip Code: MANHATTAN BEACH, CA 90267-0189
 Telephone Number (include area code): (310) 376-8668

4. The name of the claim: ALICE TWIN PEAKS

5. The date of location is: NOVEMBER 16, 1999

6. The claim is 1500 feet long and 600 feet wide. The distance from the location monument to each end of the claim is 1500 feet in a WEST direction and 600 feet in a NORTH direction, FROM THE SECTION LINE THAT DIVIDES SECTIONS 5 AND 6, T. 11 N. - R. 14 W.

7. The No. 1 (S.E.) corner of the claim is THE LOCATION MONUMENT, 2000 FEET WEST ON THE SECTION LINE FROM THE SOUTHEAST CORNER OF SECTION 5, AND ABOUT 9300 FEET from a survey monument or permanent natural object described as U.S.L.M. 2584 AT S. 88° 15' E.

8. The general course of the claim is from the EAST to the WEST.

9. The location of the claim is in Section(s) 5, Quarter Section(s) S.W. 1/4 AND S.E. 1/4, Township(s) 11 NORTH, Range(s) 14 WEST, Gila and Salt River Meridian, MOHAVE County, State of Arizona, OWENS MINING DISTRICT.

10. Is the claim filed under Public Law 359? yes no

11. Monument types are 4" x 4" x 60" WOOD POSTS

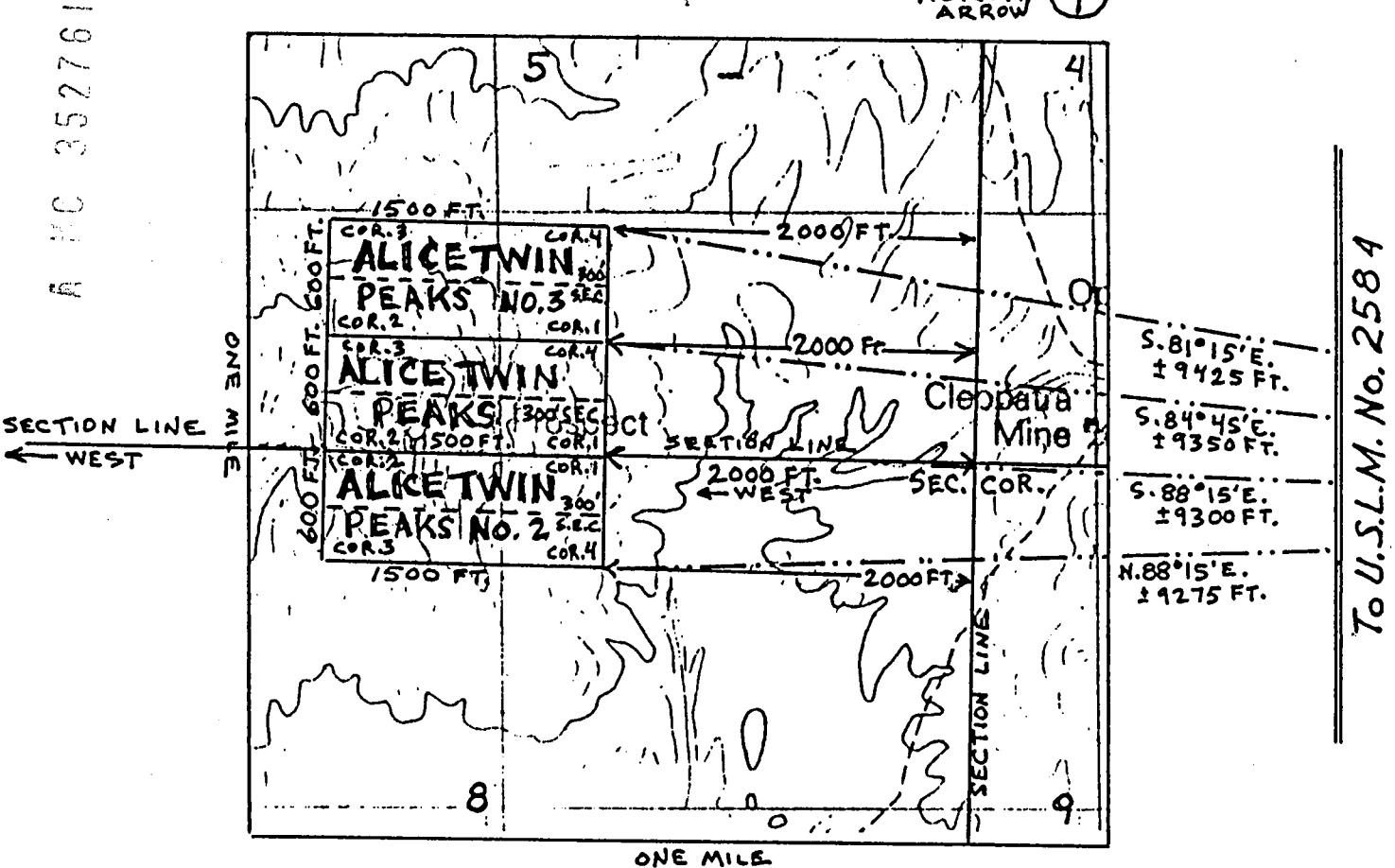
Date 11/16/99 Signature Timothy H. Ingram Locator Agent Only
 TIMOTHY H. INGRAM

MAP OF MINING CLAIM LOCATION

- The name of the claim is ALICE TWIN PEAKS
- The No. 1 (S.E.) corner of the claim is ± 9300 feet in a S. 88° 15' E. direction to a survey monument or permanent object as described as U.S.L.M. 2584. CORNER No. 1 (THE LOCATION MONUMENT) IS 2000 FEET WEST ON THE SECTION LINE FROM THE SOUTHEAST CORNER OF SECTION 5, T. 11 N., R. 14 W., G&SR MERIDIAN.
- The type of location monument is 4" x 4" x 60" WOOD POSTS
(ON THE SECTION LINE)
- The bearing and distance between the corners of the claim are beginning at the No. 1 (SOUTHEAST) corner of the claim, 1500 feet in a WEST direction to the No. 2 (SOUTHWEST) corner, then 600 feet in a NORTH direction to the No. 3 (N.W.) corner, then 1500 feet in a EAST direction to the No. 4 (N.E.) corner, then 600 feet in a SOUTH direction to the point of beginning, LOCATED ON THE SECTION LINE.
- Please indicate the distance and bearings between claim corners and a recognized survey monument or landmark. Indicate the distance from the location monument to each end of the claim.

MAP

ONE INCH = ONE THOUSAND FEET



A MC 352761

To U.S.L.M. No. 2584

S. 81° 15' E.
± 9425 FT.
S. 84° 45' E.
± 9350 FT.
S. 88° 15' E.
± 9300 FT.
N. 88° 15' E.
± 9275 FT.

Section 5, Quarter Section (S) S.W. 1/4 AND S.E. 1/4, Range 14 WEST,
Township 11 NORTH, G&SR Meridian, MOHAVE County, Arizona, OWENS
MINING DISTRICT.

Date 11/16/99

Signature Timothy H. Ingram
TIMOTHY H. INGRAM

RECEIVED
BUREAU OF
LAND MANAGEMENT

Nov 22 9 07 AM '99

ARIZONA
STATE OFFICE
PHOENIX, ARIZONA

NOTICE OF MINING CLAIM LOCATION

- 1. TYPE OF NOTICE: Location Amendment Relocation
- 2. TYPE OF CLAIM OR SITE: Placer Lode Millsite Tunnelsite
- 3. The name, address and telephone number of the name(s) to be considered owner(s) is:
PLEASE PRINT (show additional owners' on attached sheet)

Name: TIMOTHY H. INGRAM
 Address: P.O. Box 189
 City/State/Zip Code: MANHATTAN BEACH, CA 90267-0189
 Telephone Number (include area code): (310) 376-8668

- 4. The name of the claim: ALICE TWIN PEAKS NO. 2
- 5. The date of location is: NOVEMBER 16, 1999

6. The claim is 1500 feet long and 600 feet wide. The distance from the location monument to each end of the claim is 1500 feet in a WEST direction and 600 feet in a SOUTH direction, FROM THE SECTION LINE THAT DIVIDES SECTIONS 5 AND 8, T. 11 N. - R. 14 W.

7. The No. 1 (N.E.) corner of the claim is THE LOCATION MONUMENT 2000 FEET WEST ON THE SECTION LINE FROM THE NORTHEAST CORNER OF SEC. 8, AND APPROX. 9300 FEET from a survey monument or permanent natural object described as U.S.L.M. 2584 AT S. 88° 15' E.

8. The general course of the claim is from the EAST to the WEST.

9. The location of the claim is in Section(s) 8, Quarter Section(s) N.W. 1/4 AND N.E. 1/4, Township(s) 11 NORTH, Range(s) 14 WEST, Gila and Salt River Meridian, MOHAVE County, State of Arizona, OWENS MINING DISTRICT.

10. Is the claim filed under Public Law 359? yes no

11. Monument types are 4" x 4" x 60" WOOD POSTS

Date 11/16/99 Signature Timothy H. Ingram Locator Agent Only
 TIMOTHY H. INGRAM

100-352769

MAP OF MINING CLAIM LOCATION

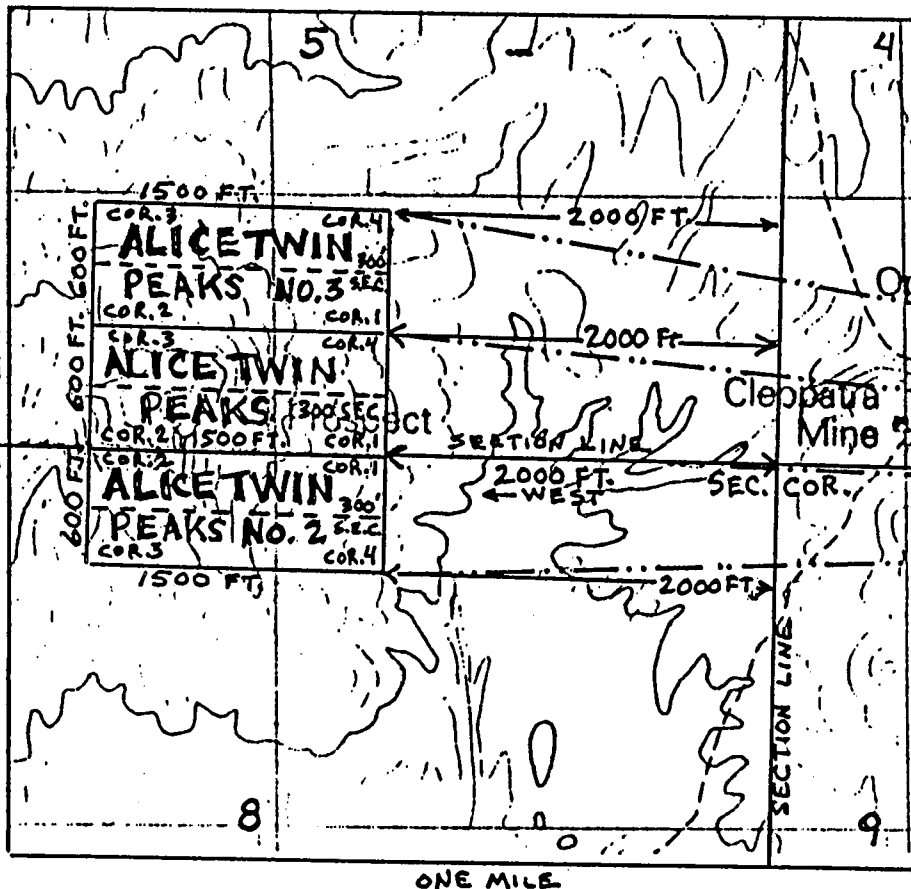
- The name of the claim is ALICE TWIN PEAKS NO. 2
- The No. 1 (N.E.) corner of the claim is ± 9300 feet in a S. 88° 15' E. direction to a survey monument or permanent object as described as U.S.L.M. 2584. CORNER NO. 1 (THE LOCATION MONUMENT) IS 2000 FEET WEST ON THE SECTION LINE FROM THE NORTHEAST CORNER OF SECTION 8, T. 11 N., R. 14 W., G&SR MERIDIAN.
- The type of location monument is 4" x 4" x 60" WOOD POSTS
(ON THE SECTION LINE)
- The bearing and distance between the corners of the claim are beginning at the No. 1 (NORTHEAST) corner of the claim, 1500 feet in a WEST direction to the No. 2 (NORTHWEST) corner, then 600 feet in a SOUTH direction to the No. 3 (S.W.) corner, then 1500 feet in a EAST direction to the No. 4 (S.E.) corner, then 600 feet in a NORTH direction to the point of beginning, LOCATED ON THE SECTION LINE.

Please indicate the distance and bearings between claim corners and a recognized survey monument or landmark. Indicate the distance from the location monument to each end of the claim.

MAP

ONE INCH = ONE THOUSAND FEET

NORTH
ARROW 



To U.S.L.M. No. 2584

A 3527625

Section 8, Quarter Section (S) N.W. 1/4 & N.E. 1/4, Range 14 WEST,
Township 11 NORTH, G&SR Meridian, MOHAVE County, Arizona, OWENS
MINING DISTRICT.

Date 11/16/99

Signature Timothy H. Ingram
TIMOTHY H. INGRAM

RECEIVED
BUREAU OF
LAND MANAGEMENT

Nov 22 9 07 AM '99

ARIZONA
STATE OFFICE
PHOENIX, ARIZONA

NOTICE OF MINING CLAIM LOCATION

1. TYPE OF NOTICE: Location Amendment Relocation
2. TYPE OF CLAIM OR SITE: Placer Lode Millsite Tunnelsite
3. The name, address and telephone number of the name(s) to be considered owner(s) is: PLEASE PRINT (show additional owners on attached sheet)
 Name: TIMOTHY H. INGRAM
 Address: P.O. Box 189
 City/State/Zip Code: MANHATTAN BEACH, CA 90267-0189
 Telephone Number (include area code): (310) 376-8668
4. The name of the claim: ALICE TWIN PEAKS NO. 3
5. The date of location is: NOVEMBER 16, 1999
6. The claim is 1500 feet long and 600 feet wide. The distance from the location monument to each end of the claim is 1500 feet in a WEST direction and 600 feet in a NORTH direction.
7. The No.1 (S.E.) corner of the claim is THE LOCATION MONUMENT, 2000 FEET WEST OF THE SECTION LINE DIVIDING SECTIONS 4 AND 5, AND APPROX 9350 FEET from a survey monument or permanent natural object described as U.S.L.M. 2584 AT S. 84°45'E.
 NOTE: COR. 1 OF THIS CLAIM IS THE SAME LOCATION AS COR. 4 OF THE RELATED ALICE TWIN PEAKS CLAIM.
8. The general course of the claim is from the EAST to the WEST
9. The location of the claim is in Section(s) 5, Quarter Section(s) S.W. 1/4 AND S.E. 1/4, Township(s) 11 NORTH, Range(s) 14 WEST, Gila and Salt River Meridian, MOHAVE County, State of Arizona, OWENS MINING DISTRICT.
10. Is the claim filed under Public Law 359? yes no
11. Monument types are 4" x 4" x 60" WOOD POSTS

A 110 357763

Date 11/16/99

Signature Timothy H. Ingram
TIMOTHY H. INGRAM

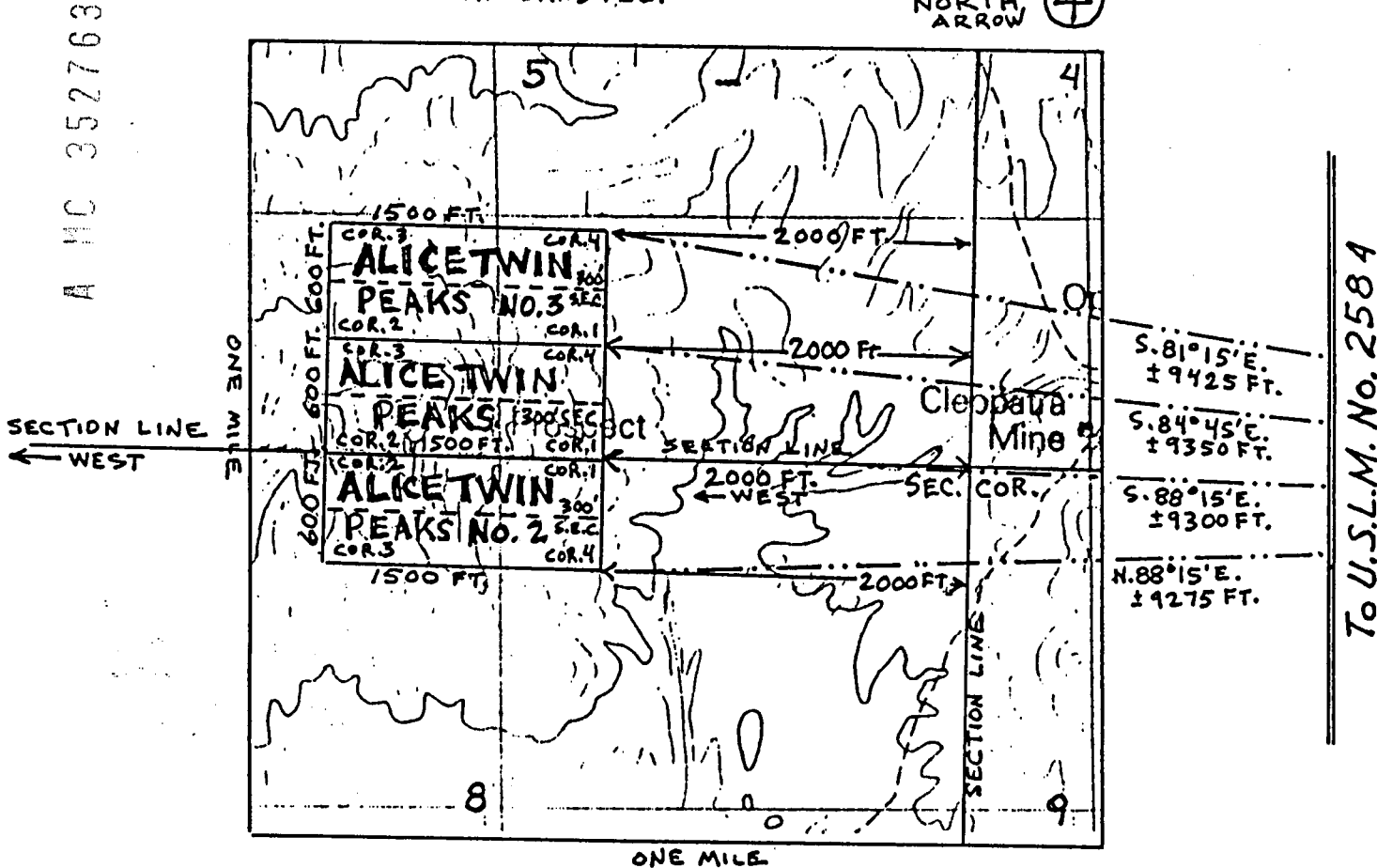
Locator
 Agent Only

MAP OF MINING CLAIM LOCATION

1. The name of the claim is ALICE TWIN PEAKS NO. 3
2. The No. 1 (S.E.) corner of the claim is ± 9350 feet in a S. 84° 45' E. direction to a survey monument or permanent object as described as U.S.L.M. 2584. CORNER NO. 1 (THE LOCATION MONUMENT) IS 2000 FEET WEST OF THE SECTION LINE BETWEEN SECTIONS 4 AND 5, AND 600 FEET NORTH OF THE SECTION LINE BETWEEN SECTIONS 5 AND 8.
3. The type of location monument is 4" x 4" x 60" WOOD POSTS
4. The bearing and distance between the corners of the claim are beginning at the NO. 1 (SOUTHEAST) corner of the claim, 1500 feet in a WEST direction to the NO. 2 (SOUTHWEST) corner, then 600 feet in a NORTH direction to the NO. 3 (N.W.) corner, then 1500 feet in a EAST direction to the NO. 4 (N.E.) corner, then 600 feet in a SOUTH direction to the point of beginning.
5. Please indicate the distance and bearings between claim corners and a recognized survey monument or landmark. Indicate the distance from the location monument to each end of the claim.

MAP

ONE INCH = ONE THOUSAND FEET



Section 5 Quarter Section (S) S.W. 1/4 S.E. 1/4 Range 14 WEST
 Township 11 NORTH G&SR Meridian, MOHAVE County, Arizona, OWENS
 MINING DISTRICT.

Date 11/16/99

Signature Timothy H. Ingram
 TIMOTHY H. INGRAM

CLAIM NAME(S) ALICE IN PEAKS #1-3

Additional Owners: NONE

Name: _____
Address: _____
City/State/Zip Code: _____
Telephone Number (area code): _____

Name: _____
Address: _____
City/State/Zip Code: _____
Telephone Number (area code): _____

Name: _____
Address: _____
City/State/Zip Code: _____
Telephone Number (area code): _____

Name: _____
Address: _____
City/State/Zip Code: _____
Telephone Number (area code): _____

Name: _____
Address: _____
City/State/Zip Code: _____
Telephone Number (area code): _____

Name: _____
Address: _____
City/State/Zip Code: _____
Telephone Number (area code): _____

Name: _____
Address: _____
City/State/Zip Code: _____
Telephone Number (area code): _____

110 352783

RECEIVED
BUREAU OF
LAND MANAGEMENT
NOV 22 9 07 AM '99
ARIZONA
STATE OFFICE
PHOENIX, ARIZONA

REGARDLESS OF WEIGHT

DOMESTIC USE ONLY
PRIORITY MAIL
POSTAGE REQUIRED

Fold at line over top of envelope to the right of the return address

CERTIFIED



U.S. POSTAGE
PAID
REDONDO BEACH, CA
90277
NOV 17 '99
AMOUNT

\$5.85
00079258-11

0000

85004

Z 205 899 897

MAIL

www.usps.gov

Timothy H. Ingram
P.O. Box 189
Manhattan Beach, CA 90267

RETURN RECEIPT
REQUESTED

ARIZONA
STATE OFFICE
PHOENIX, ARIZONA

NOV 22 9 11 1999

To: Bureau of Land Management
U.S. Dept. of Interior/Arizona State Office
222 North Central Avenue
Phoenix, AZ 85004-2203

Attn: K.C.

LABEL AREA
(return
information
in this area)

strip to area
hand corner.

(provided)
and adhere
to block area

Run Date: 12/01/1999
RUN TIME:11:18 AM

UNITED STATES DEPARTMENT OF INTERIOR
BUREAU OF LAND MANAGEMENT

Page: 1

STATE: AZ

GEOGRAPHIC REPORT WITH LAND

<u>CASETYPE</u>	<u>CASE DISP</u>	<u>MER</u>	<u>TWP</u>	<u>RNG</u>	<u>SECT</u>	<u>SUR TYP</u>	<u>SUR NR</u>	<u>SUF</u>	<u>SUBDIVISION</u>
Serial Number: AZA 015415									
Total Case Acres: 2,120.000									
311111	CLOSED	14	0110N	0140W	008	A			W2SW;



Run Date: 12/01/1999
RUN TIME:12:25 PM

UNITED STATES DEPARTMENT OF INTERIOR
BUREAU OF LAND MANAGEMENT

Page: 1

STATE: AZ

GEOGRAPHIC REPORT WITH LAND

<u>CASETYPE</u>	<u>CASE DISP</u>	<u>MER TWP</u>	<u>RNG</u>	<u>SECT</u>	<u>SUR TYP</u>	<u>SUR NR</u>	<u>SUF</u>	<u>SUBDIVISION</u>
-----------------	------------------	----------------	------------	-------------	----------------	---------------	------------	--------------------

